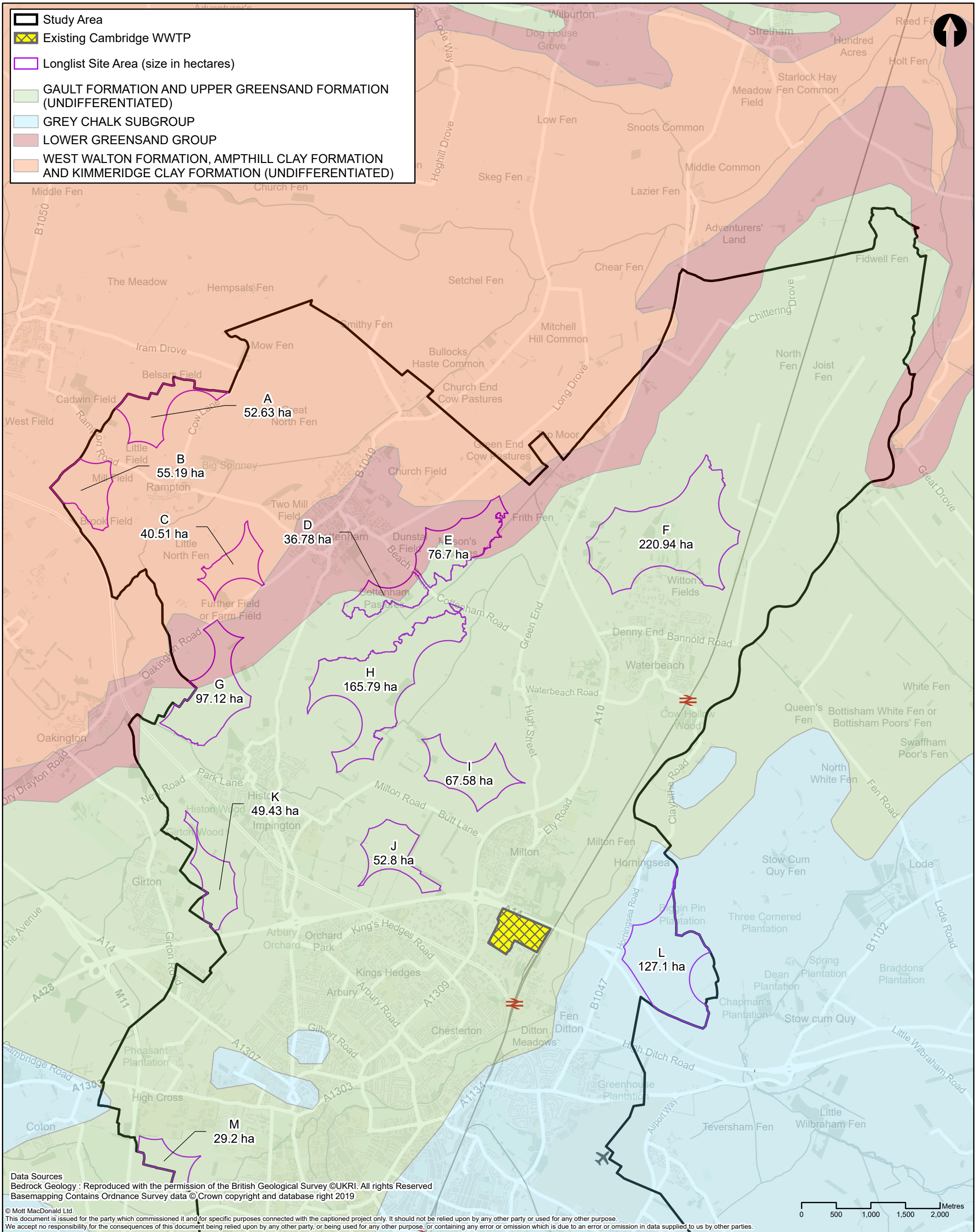


Cambridge Waste Water Treatment Plant Relocation Project
Anglian Water Services Limited

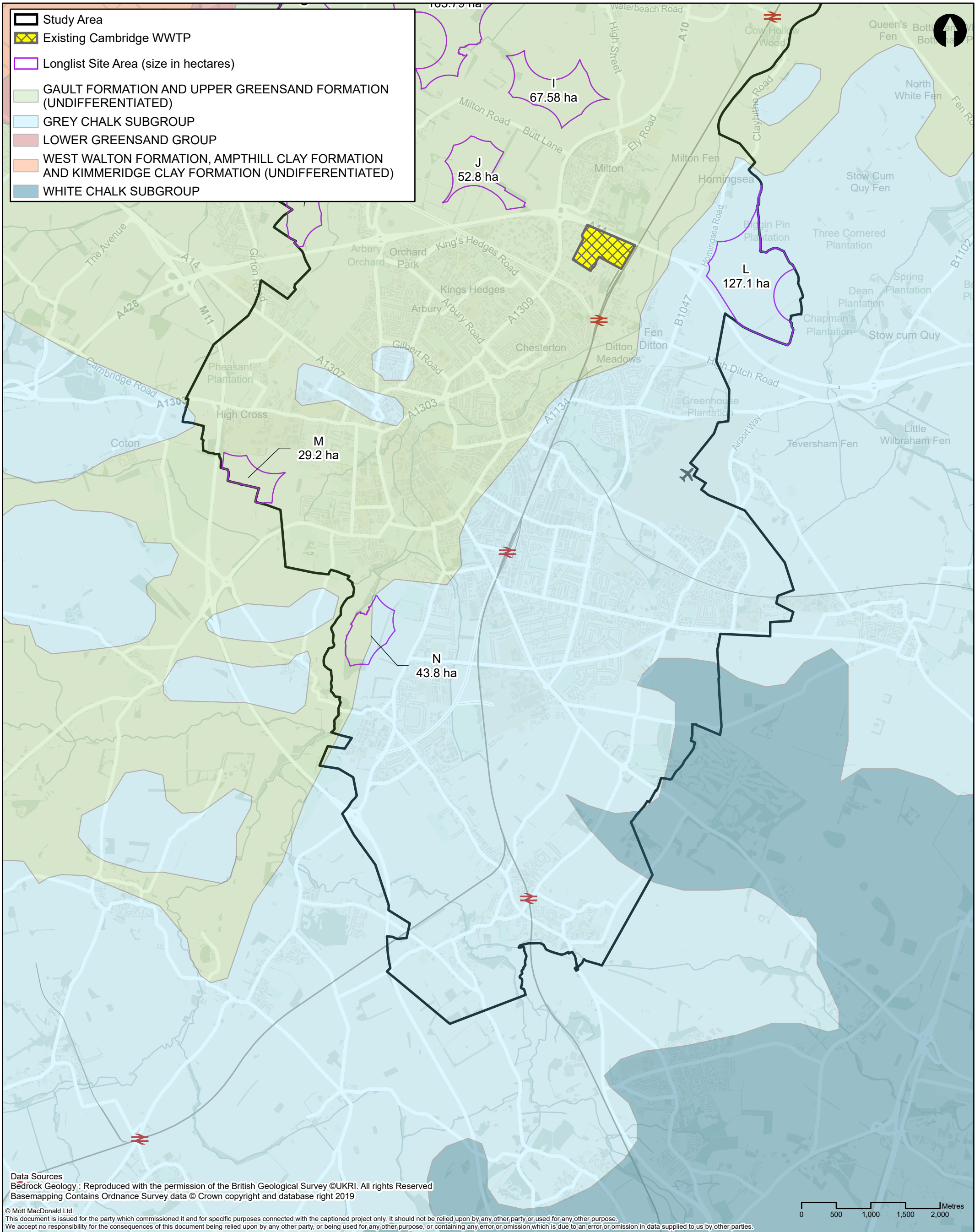
Environmental Statement Appendix 3.3: Stage 2 Site Selection Report – Course Screening Appendix A Drawings

Application Document Reference: 5.4.3.3
PINS Project Reference: WW010003
APFP Regulation No. 5(2)a

Revision No. 01
6th December 2023



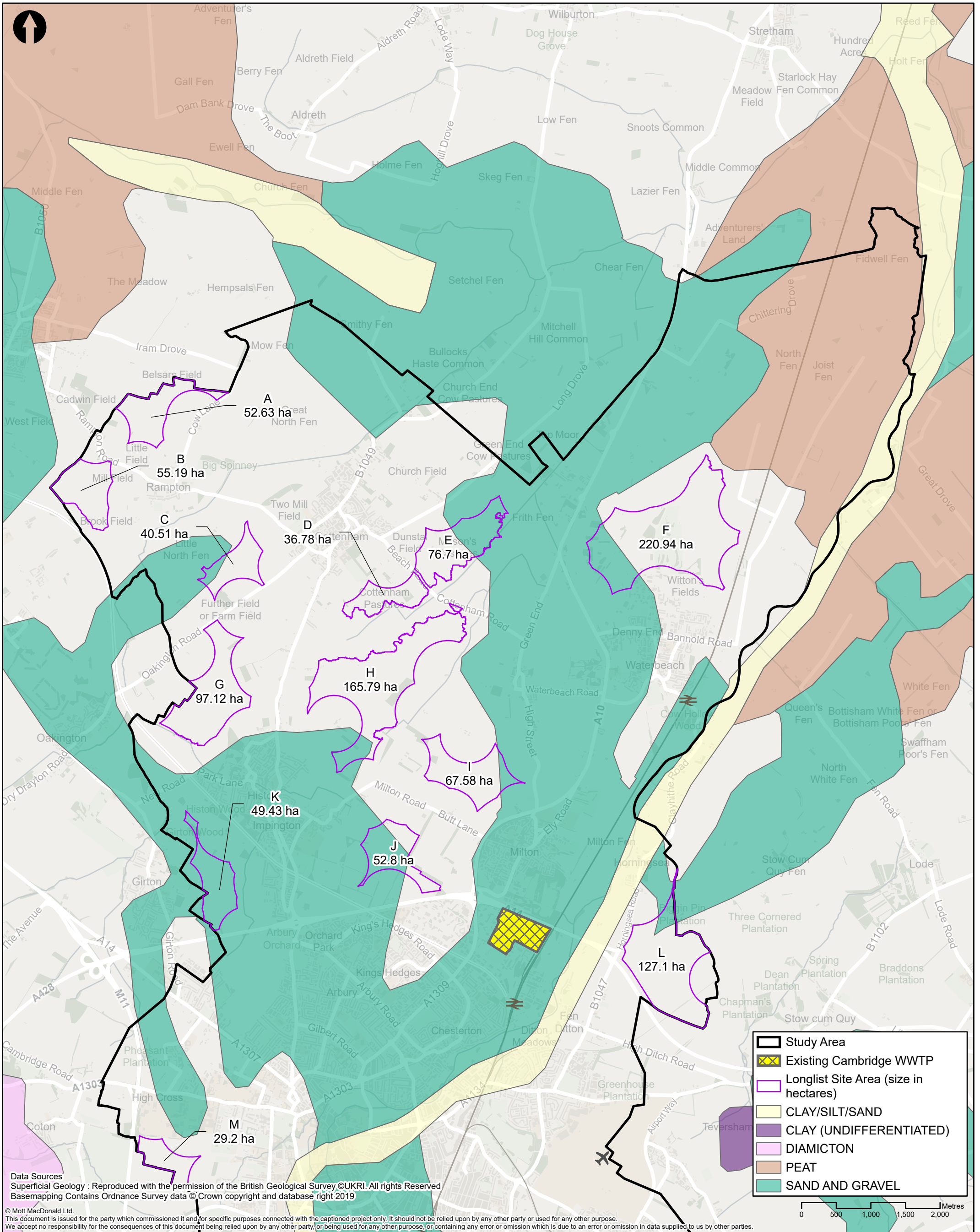
<p>MOTT MACDONALD</p> <p>22 Station Road Cambridge CB1 2JD United Kingdom</p> <p>T +44 (0)20 8774 2000 F +44 (0)20 8681 5706 W mottmac.com</p>	Client 					Title Cambridge WWTP Relocation Project Site Selection Stage 2 Bedrock Geology North of Study Area			Drawn N Critten												
	<table border="1"> <thead> <tr> <th>Rev</th> <th>Date</th> <th>Drawn</th> <th>Description</th> <th>Ch'k'd</th> <th>App'd</th> </tr> </thead> <tbody> <tr> <td>C</td> <td>29/05/20</td> <td>NC</td> <td>Final</td> <td>MR</td> <td>JN</td> </tr> </tbody> </table>					Rev	Date	Drawn	Description	Ch'k'd	App'd	C	29/05/20	NC	Final	MR	JN	Checked M Rickard			Approved J Newton
						Rev	Date	Drawn	Description	Ch'k'd	App'd										
C	29/05/20	NC	Final	MR	JN																
Drawing Number 409071-MMD-00-XX-GIS-Y-0051A					Scale at A3 1:50,000			Security STD													
					Status PRE			Rev C													



Data Sources
 Bedrock Geology : Reproduced with the permission of the British Geological Survey ©UKRI. All rights Reserved
 Basemapping Contains Ordnance Survey data © Crown copyright and database right 2019

© Mott MacDonald Ltd.
 This document is issued for the party which commissioned it and for specific purposes connected with the captioned project only. It should not be relied upon by any other party, or used for any other purpose.
 We accept no responsibility for the consequences of this document being relied upon by any other party, or being used for any other purpose, or containing any error or omission which is due to an error or omission in data supplied to us by other parties.

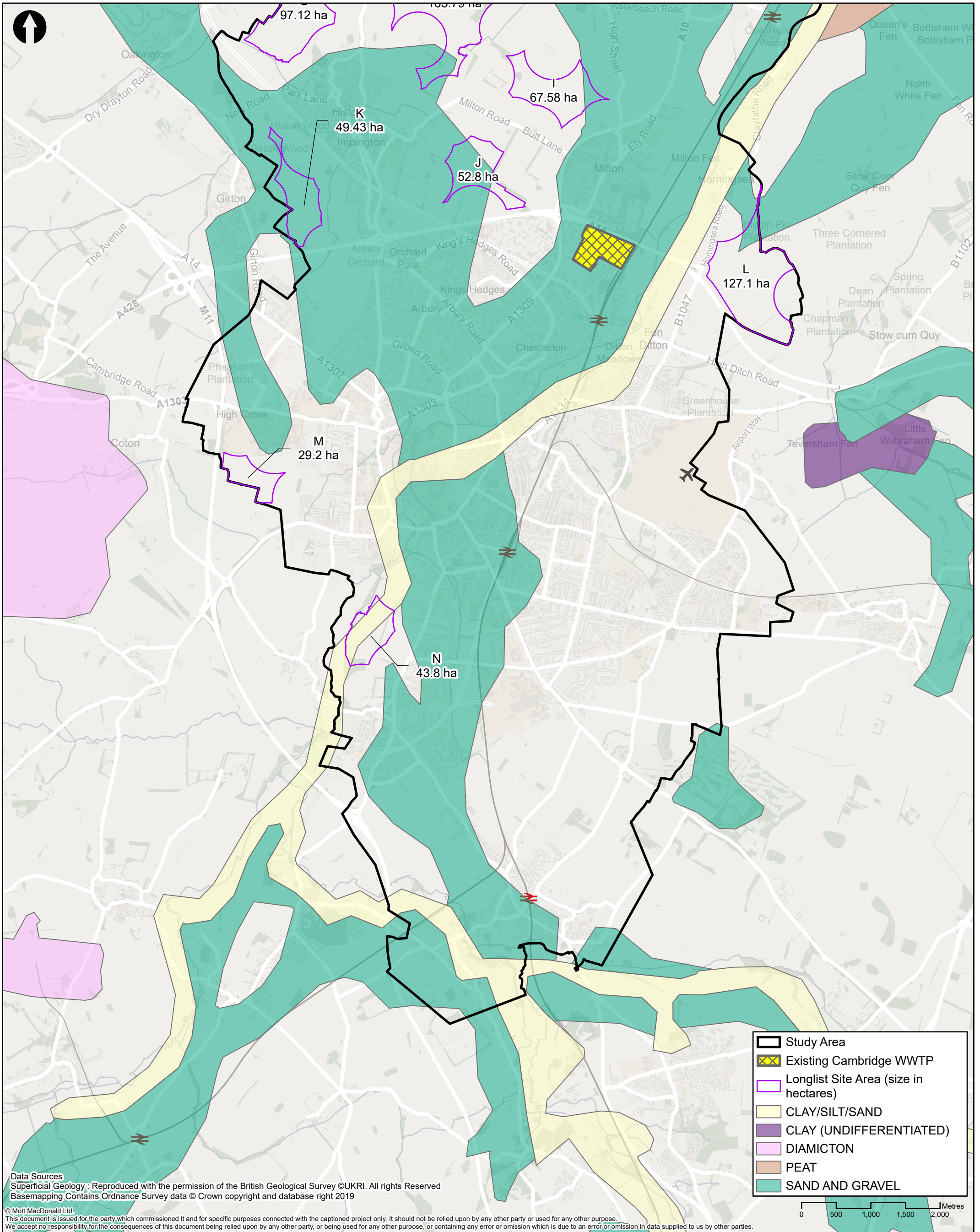
<p>MOTT MACDONALD</p> <p>22 Station Road Cambridge CB1 2JD United Kingdom</p> <p>T +44 (0)20 8774 2000 F +44 (0)20 8681 5706 W mottmac.com</p>	Client 					Title Cambridge WWTP Relocation Project Site Selection Stage 2 Bedrock Geology South of Study Area			Drawn N Critten														
									Checked M Rickard														
									Approved J Newton														
						Scale at A3 1:50,000																	
<table border="1"> <thead> <tr> <th>Rev</th> <th>Date</th> <th>Drawn</th> <th>Description</th> <th>Ch'k'd</th> <th>App'd</th> </tr> </thead> <tbody> <tr> <td>C</td> <td>29/05/20</td> <td>NC</td> <td>Final</td> <td>MR</td> <td>JN</td> </tr> </tbody> </table>						Rev	Date	Drawn	Description	Ch'k'd	App'd	C	29/05/20	NC	Final	MR	JN	Drawing Number 409071-MMD-00-XX-GIS-Y-0051B			Security STD	Status PRE	Rev C
Rev	Date	Drawn	Description	Ch'k'd	App'd																		
C	29/05/20	NC	Final	MR	JN																		



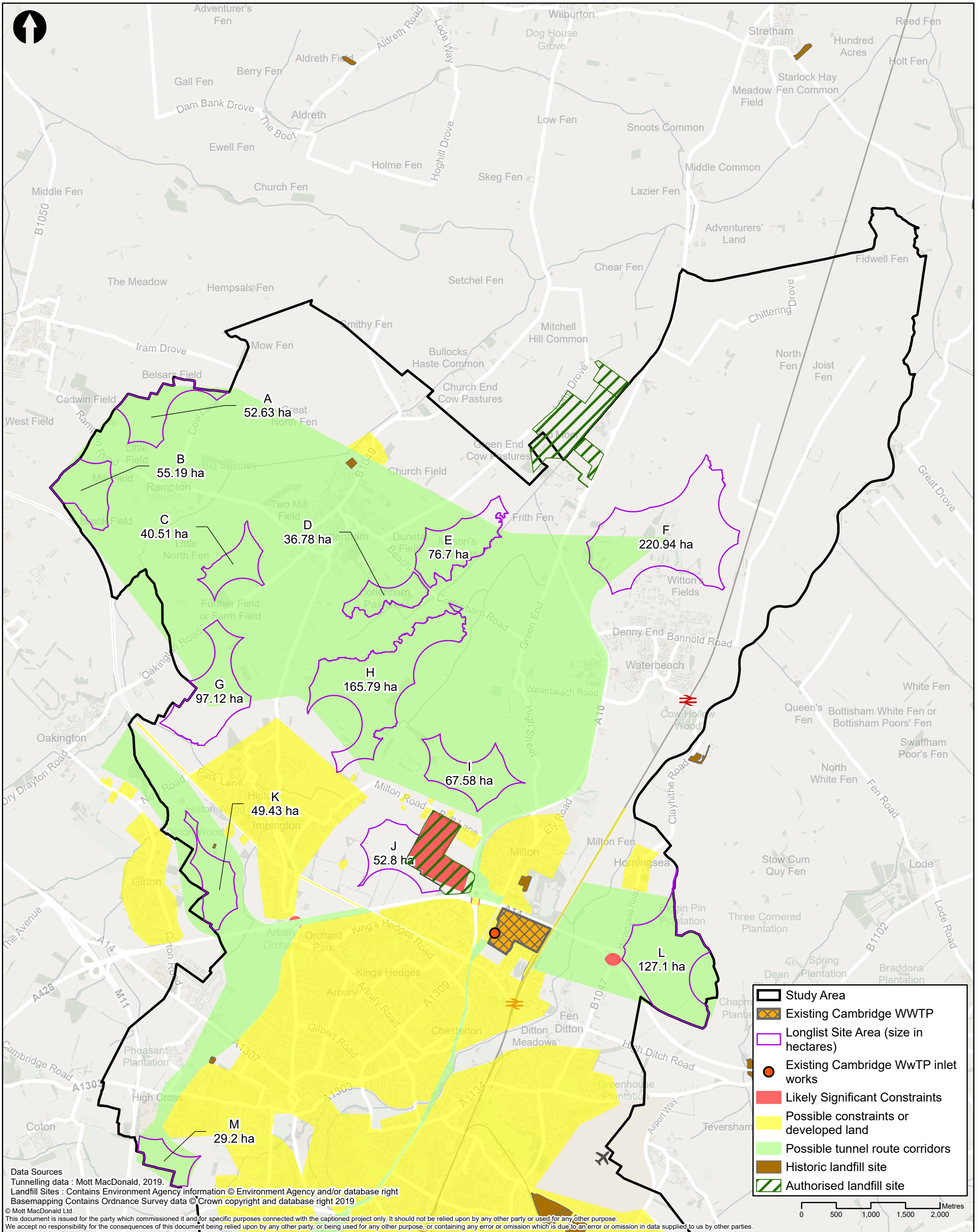
Data Sources
 Superficial Geology : Reproduced with the permission of the British Geological Survey ©UKRI. All rights Reserved
 Basemapping Contains Ordnance Survey data © Crown copyright and database right 2019

© Mott MacDonald Ltd.
 This document is issued for the party which commissioned it and for specific purposes connected with the captioned project only. It should not be relied upon by any other party or used for any other purpose.
 We accept no responsibility for the consequences of this document being relied upon by any other party, or being used for any other purpose, or containing any error or omission which is due to an error or omission in data supplied to us by other parties.

	22 Station Road Cambridge CB1 2JD United Kingdom T +44 (0)20 8774 2000 F +44 (0)20 8681 5706 W mottmac.com	Client					Title			Drawn	N Critten
							Cambridge WWTP Relocation Project Site Selection Stage 2 Superficial Geology North of Study Area			Checked	M Rickard
										Approved	J Newton
		Rev	Date	Drawn	Description	Ch'k'd	App'd	Scale at A3			
		C	29/05/20	NC	Final	MR	JN	1:50,000			
		Drawing Number						Security	Status	Rev	
		409071-MMD-00-XX-GIS-Y-0052A						STD	PRE	C	



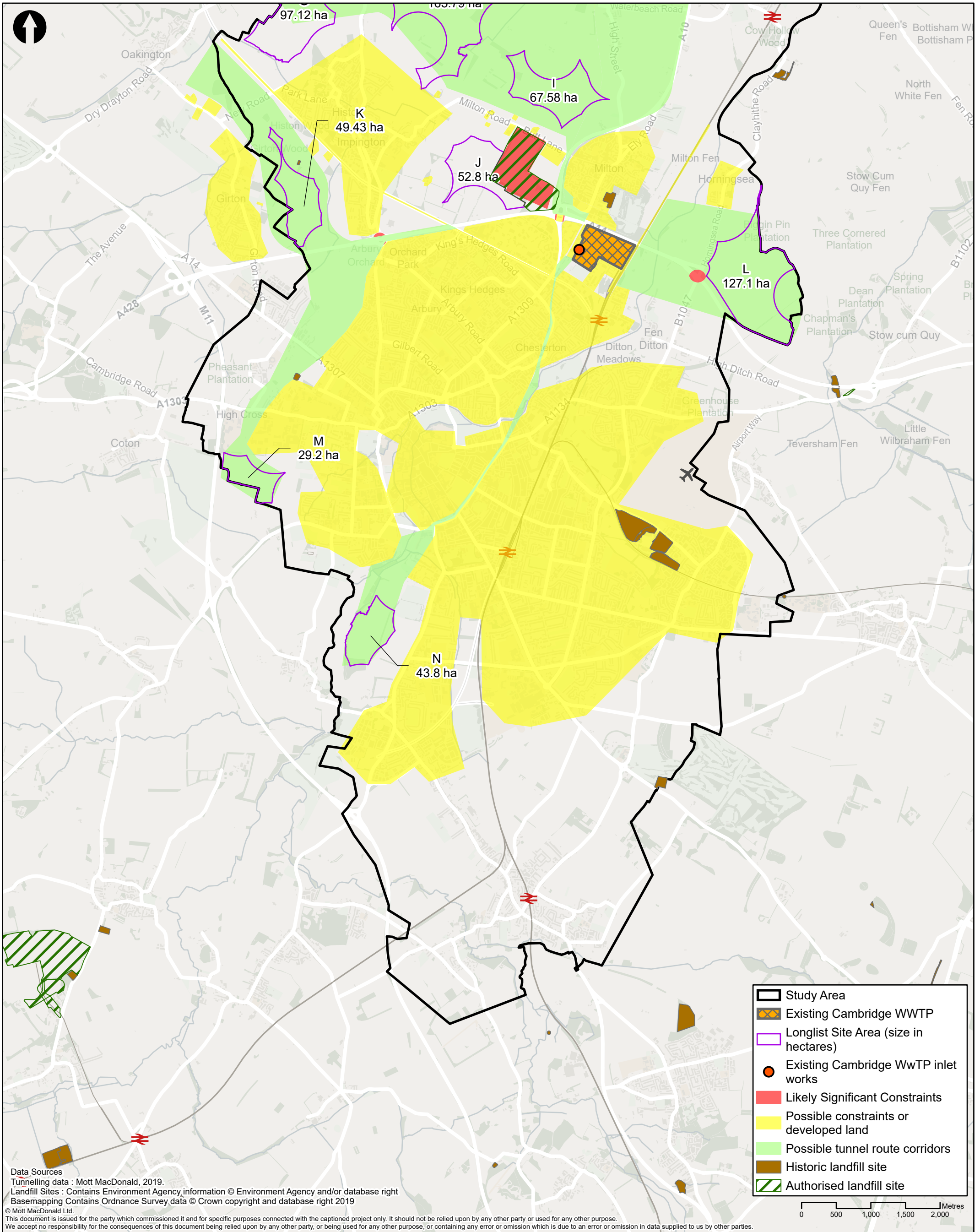
<p>MOTT MACDONALD</p> <p>22 Station Road Cambridge CB1 2JD United Kingdom</p> <p>T +44 (0)20 8774 2000 F +44 (0)20 8681 5706 W mottmac.com</p>	Client 					Title Cambridge WWTP Relocation Project Site Selection Stage 2 Superficial Geology South of Study Area			Drawn N Critten												
	<table border="1"> <thead> <tr> <th>Rev</th> <th>Date</th> <th>Drawn</th> <th>Description</th> <th>Ch'k'd</th> <th>App'd</th> </tr> </thead> <tbody> <tr> <td>C</td> <td>29/05/20</td> <td>NC</td> <td>Final</td> <td>MR</td> <td>JN</td> </tr> </tbody> </table>					Rev	Date	Drawn	Description	Ch'k'd	App'd	C	29/05/20	NC	Final	MR	JN	Drawing Number 409071-MMD-00-XX-GIS-Y-0052B			Checked M Rickard
						Rev	Date	Drawn	Description	Ch'k'd	App'd										
C	29/05/20	NC	Final	MR	JN																
Scale at A3 1:50,000					Security STD			Approved J Newton													
					Status PRE			Rev C													



Data Sources
 Tunnelling data : Mott MacDonald, 2019.
 Landfill Sites : Contains Environment Agency information © Environment Agency and/or database right
 Basemapping Contains Ordnance Survey data © Crown copyright and database right 2019
 © Mott MacDonald Ltd.

This document is issued for the party which commissioned it and for specific purposes connected with the captioned project only. It should not be relied upon by any other party or used for any other purpose.
 We accept no responsibility for the consequences of this document being relied upon by any other party, or being used for any other purpose, or containing any error or omission which is due to an error or omission in data supplied to us by other parties.

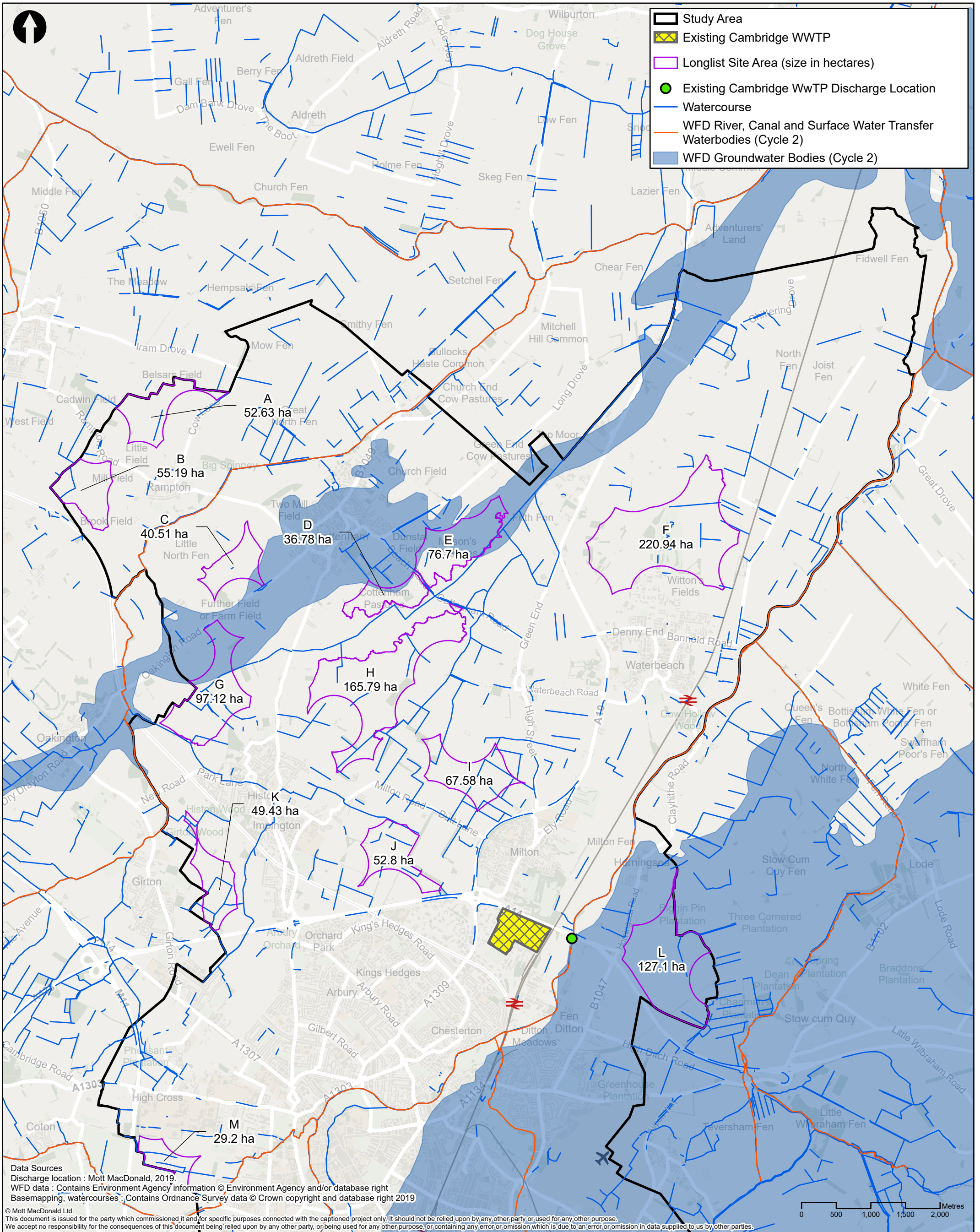
	22 Station Road Cambridge CB1 2JD United Kingdom T +44 (0)20 8774 2000 F +44 (0)20 8681 5706 W mottmac.com	Client 					Title Cambridge WWTW Relocation Project Site Selection Stage 2 Tunnelling North of Study Area			Drawn N Critten												
		<table border="1"> <thead> <tr> <th>Rev</th> <th>Date</th> <th>Drawn</th> <th>Description</th> <th>Ch'k'd</th> <th>App'd</th> </tr> </thead> <tbody> <tr> <td>C</td> <td>29/05/20</td> <td>NC</td> <td>Final</td> <td>MR</td> <td>JN</td> </tr> </tbody> </table>					Rev	Date	Drawn	Description	Ch'k'd	App'd	C	29/05/20	NC	Final	MR	JN	Drawing Number 409071-MMD-00-XX-GIS-Y-0053A			Checked M Rickard
		Rev	Date	Drawn	Description	Ch'k'd	App'd															
C	29/05/20	NC	Final	MR	JN																	
					Approved J Newton			Status PRE														
						Scale at A3 1:50,000			Rev C													
						Security STD			Status PRE													
						Rev C																



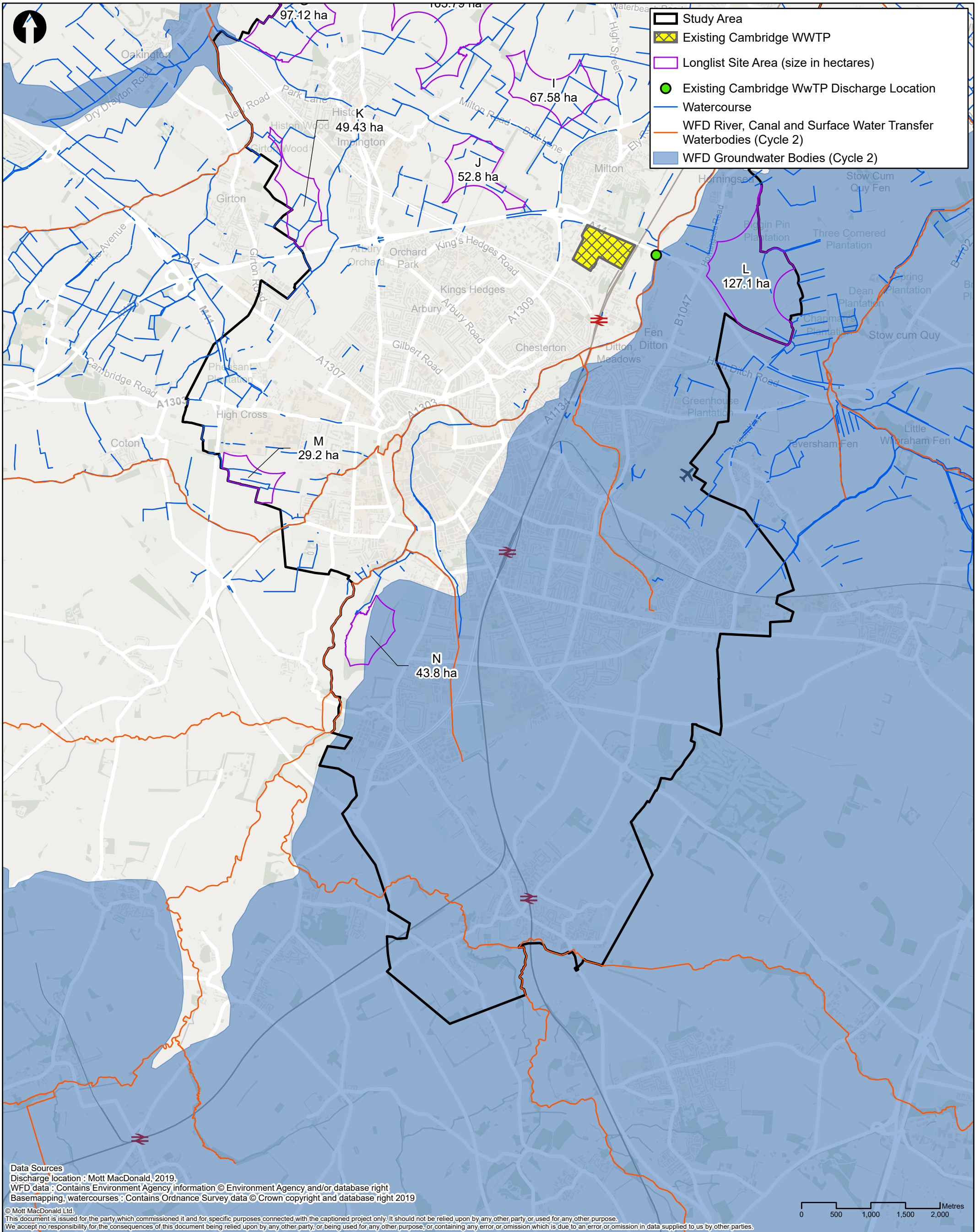
Data Sources
 Tunnelling data : Mott MacDonald, 2019.
 Landfill Sites : Contains Environment Agency information © Environment Agency and/or database right
 Basemapping Contains Ordnance Survey data © Crown copyright and database right 2019
 © Mott MacDonald Ltd.

This document is issued for the party which commissioned it and for specific purposes connected with the captioned project only. It should not be relied upon by any other party or used for any other purpose.
 We accept no responsibility for the consequences of this document being relied upon by any other party, or being used for any other purpose, or containing any error or omission which is due to an error or omission in data supplied to us by other parties.

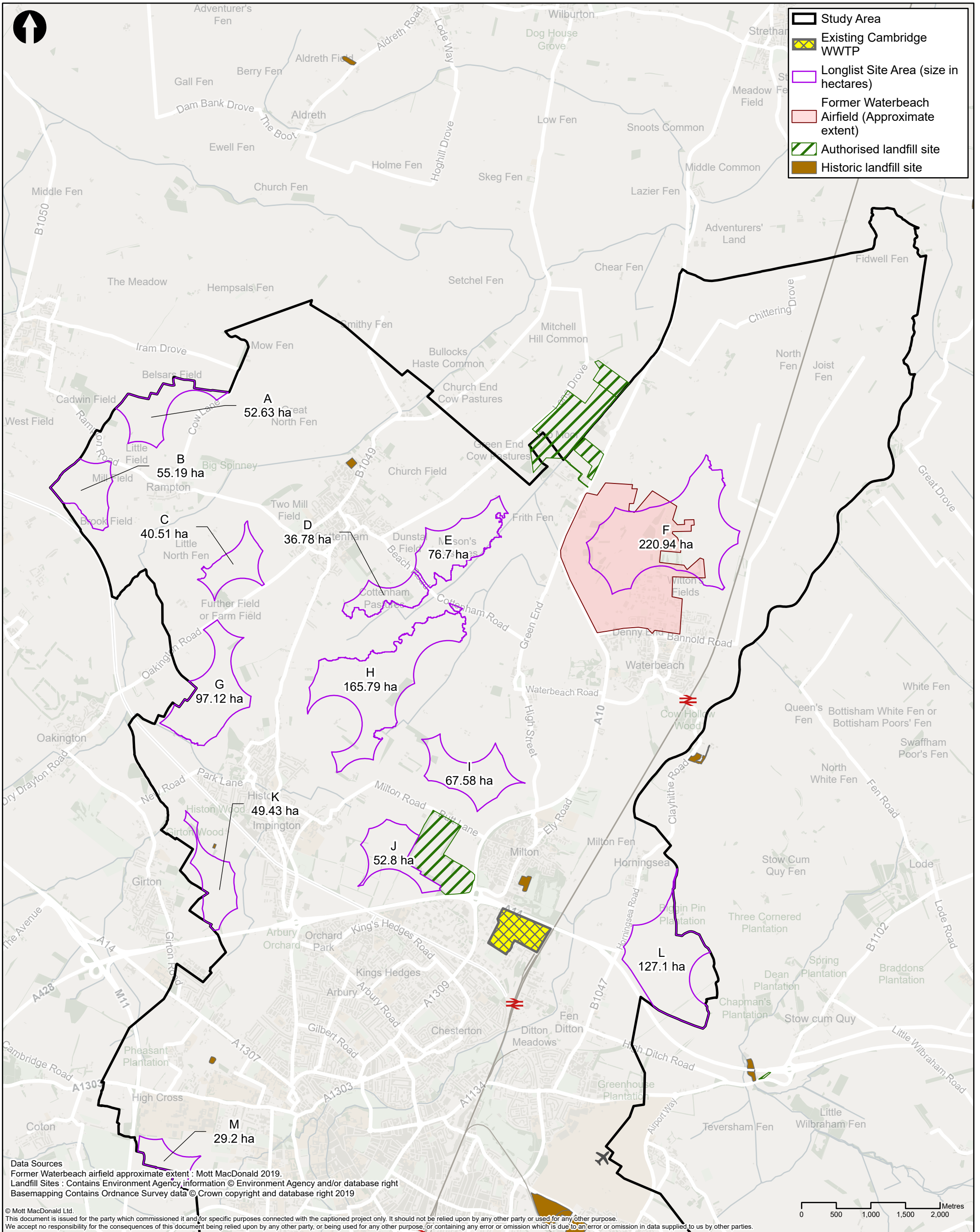
<p>MOTT MACDONALD</p> <p>22 Station Road Cambridge CB1 2JD United Kingdom</p> <p>T +44 (0)20 8774 2000 F +44 (0)20 8681 5706 W mottmac.com</p>	Client					Title			Drawn	N Critten						
						Cambridge WWTW Relocation Project Site Selection Stage 2 Tunnelling South of Study Area			Checked	M Rickard						
									Approved	J Newton						
Rev								Date		Drawn	Description	Ch'k'd	App'd	Scale at A3		
C								29/05/20		NC	Final	MR	JN	1:50,000		
													Drawing Number			
													409071-MMD-00-XX-GIS-Y-0053B			
										Security	Status	Rev				
										STD	PRE	C				



<p>MOTT MACDONALD</p> <p>22 Station Road Cambridge CB1 2JD United Kingdom</p> <p>T +44 (0)20 8774 2000 F +44 (0)20 8681 5706 W mottmac.com</p>	Client 					Title Cambridge WWTTP Relocation Project Site Selection Stage 2 Groundwater and Surface Water North of Study Area			Drawn N Critten											
									Checked M Rickard											
									Approved J Newton											
								Scale at A3 1:50,000												
					Drawing Number 409071-MMD-00-XX-GIS-Y-0054A			Security STD	Status PRE	Rev C										
<table border="1"> <thead> <tr> <th>Rev</th> <th>Date</th> <th>Drawn</th> <th>Description</th> <th>Ch'k'd</th> <th>App'd</th> </tr> </thead> <tbody> <tr> <td>C</td> <td>29/05/20</td> <td>NC</td> <td>Final</td> <td>MR</td> <td>JN</td> </tr> </tbody> </table>	Rev	Date	Drawn	Description	Ch'k'd	App'd	C	29/05/20	NC	Final	MR	JN								
Rev	Date	Drawn	Description	Ch'k'd	App'd															
C	29/05/20	NC	Final	MR	JN															




<p>MOTT MACDONALD</p> <p>22 Station Road Cambridge CB1 2JD United Kingdom</p> <p>T +44 (0)20 8774 2000 F +44 (0)20 8681 5706 W mottmac.com</p>	Client 					Title Cambridge WWTP Relocation Project Site Selection Stage 2 Groundwater and Surface Water South of Study Area			Drawn	N Critten													
	<table border="1"> <thead> <tr> <th>Rev</th> <th>Date</th> <th>Drawn</th> <th>Description</th> <th>Ch'k'd</th> <th>App'd</th> </tr> </thead> <tbody> <tr> <td>C</td> <td>29/05/20</td> <td>NC</td> <td>Final</td> <td>MR</td> <td>JN</td> </tr> </tbody> </table>					Rev	Date	Drawn	Description	Ch'k'd	App'd	C	29/05/20	NC	Final	MR	JN	Drawing Number 409071-MMD-00-XX-GIS-Y-0054B			Checked	M Rickard	
	Rev	Date	Drawn	Description	Ch'k'd	App'd																	
C	29/05/20	NC	Final	MR	JN																		
								Approved	J Newton														
								Scale at A3 1:50,000															
								Security	Status	Rev													
								STD	PRE	C													

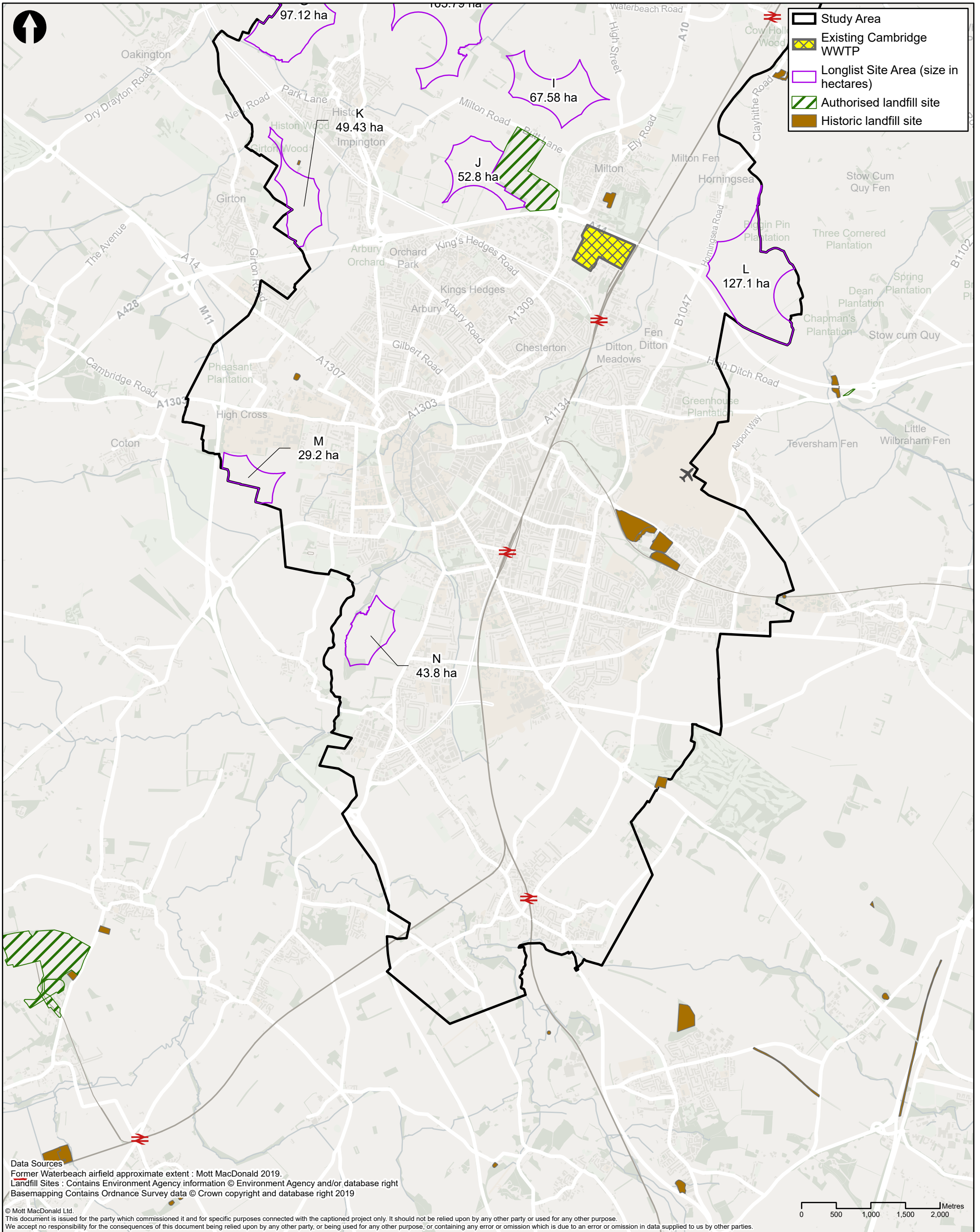


Data Sources
 Former Waterbeach airfield approximate extent : Mott MacDonald 2019.
 Landfill Sites : Contains Environment Agency information © Environment Agency and/or database right
 Basemapping Contains Ordnance Survey data © Crown copyright and database right 2019

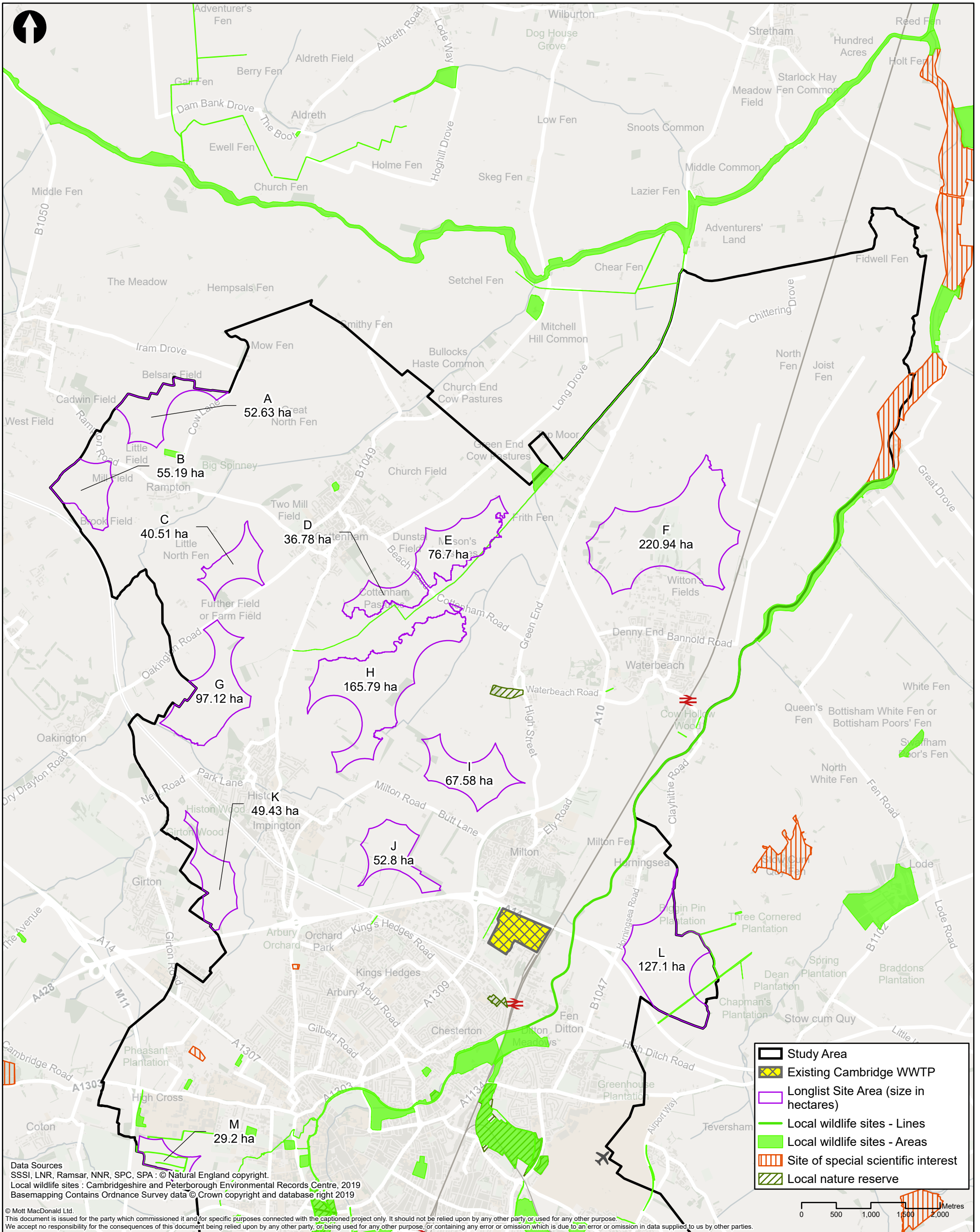
© Mott MacDonald Ltd.
 This document is issued for the party which commissioned it and for specific purposes connected with the captioned project only. It should not be relied upon by any other party or used for any other purpose.
 We accept no responsibility for the consequences of this document being relied upon by any other party, or being used for any other purpose, or containing any error or omission which is due to an error or omission in data supplied to us by other parties.



	22 Station Road Cambridge CB1 2JD United Kingdom T +44 (0)20 8774 2000 F +44 (0)20 8681 5706 W mottmac.com	Client					Title			Drawn	N Critten
							Cambridge WWTP Relocation Project Site Selection Stage 2 Contaminated Land North of Study Area			Checked	M Rickard
										Approved	J Newton
		Rev					Drawing Number			Scale at A3	
		Date					409071-MMD-00-XX-GIS-Y-0055A			1:50,000	
		Drawn								Security	Status
		Description								STD	PRE
		Ch'k'd								Rev	
		App'd								C	
		C									
		29/05/20									
		NC									
		Final									
		MR									
		JN									



<p>MOTT MACDONALD</p> <p>22 Station Road Cambridge CB1 2JD United Kingdom</p> <p>T +44 (0)20 8774 2000 F +44 (0)20 8681 5706 W mottmac.com</p>	Client 					Title Cambridge WWTP Relocation Project Site Selection Stage 2 Contaminated Land South of Study Area			Drawn N Critten												
	<table border="1"> <thead> <tr> <th>Rev</th> <th>Date</th> <th>Drawn</th> <th>Description</th> <th>Ch'k'd</th> <th>App'd</th> </tr> </thead> <tbody> <tr> <td>C</td> <td>29/05/20</td> <td>NC</td> <td>Final</td> <td>MR</td> <td>JN</td> </tr> </tbody> </table>					Rev	Date	Drawn	Description	Ch'k'd	App'd	C	29/05/20	NC	Final	MR	JN	Drawing Number 409071-MMD-00-XX-GIS-Y-0055B			Checked M Rickard
						Rev	Date	Drawn	Description	Ch'k'd	App'd										
C	29/05/20	NC	Final	MR	JN																
Approved J Newton																					
						Scale at A3 1:50,000			Security STD												
						Status PRE			Rev C												



M M
MOTT MACDONALD

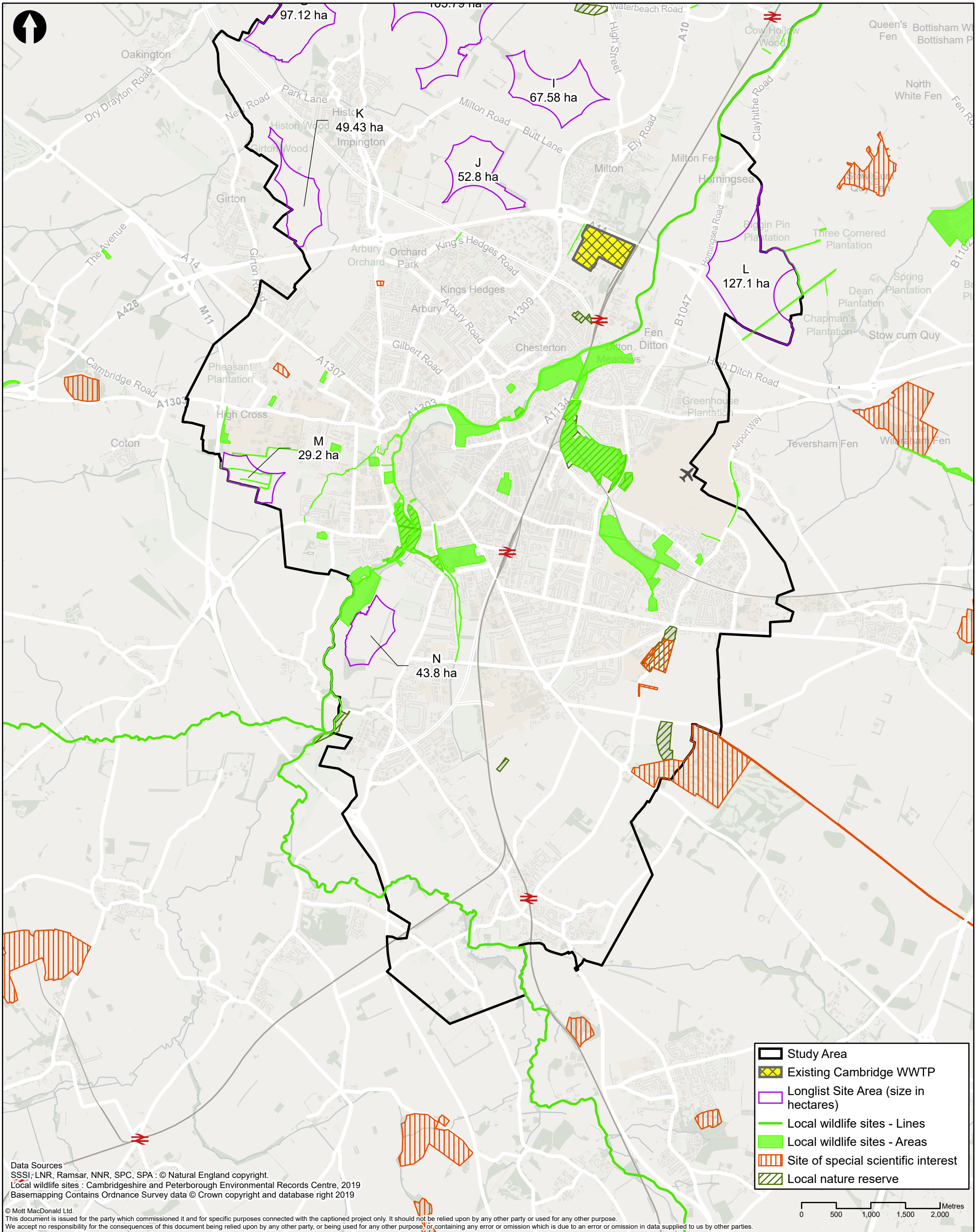
22 Station Road
 Cambridge CB1 2JD
 United Kingdom

T +44 (0)20 8774 2000
 F +44 (0)20 8681 5706
 W mottmac.com

Client						
anglianwater						
Rev	Date	Drawn	Description	Ch'k'd	App'd	
C	29/05/20	NC	Final	MR	JN	

Title	
Cambridge WWTP Relocation Project Site Selection Stage 2 Ecology North of Study Area	
Drawing Number	
409071-MMD-00-XX-GIS-Y-0056A	

Drawn	N Critten	
Checked	M Rickard	
Approved	J Newton	
Scale at A3		
1:50,000		
Security	Status	Rev
STD	PRE	C



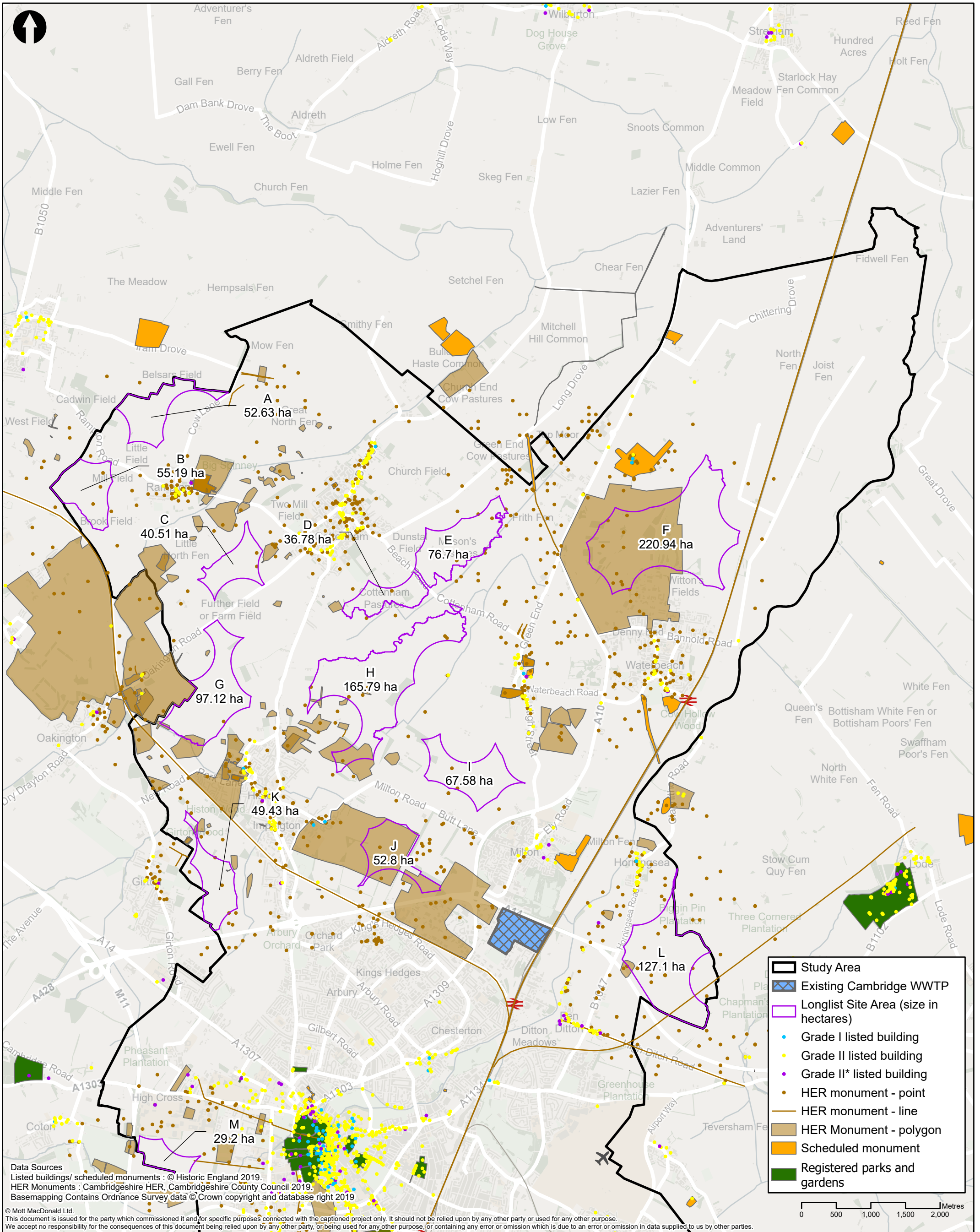
Data Sources
 SSSI, LNR, Ramsar, NNR, SPC, SPA : © Natural England copyright.
 Local wildlife sites : Cambridgeshire and Peterborough Environmental Records Centre, 2019
 Basemapping Contains Ordnance Survey data © Crown copyright and database right 2019

© Mott MacDonald Ltd.
 This document is issued for the party which commissioned it and for specific purposes connected with the captioned project only. It should not be relied upon by any other party or used for any other purpose.
 We accept no responsibility for the consequences of this document being relied upon by any other party, or being used for any other purpose, or containing any error or omission which is due to an error or omission in data supplied to us by other parties.

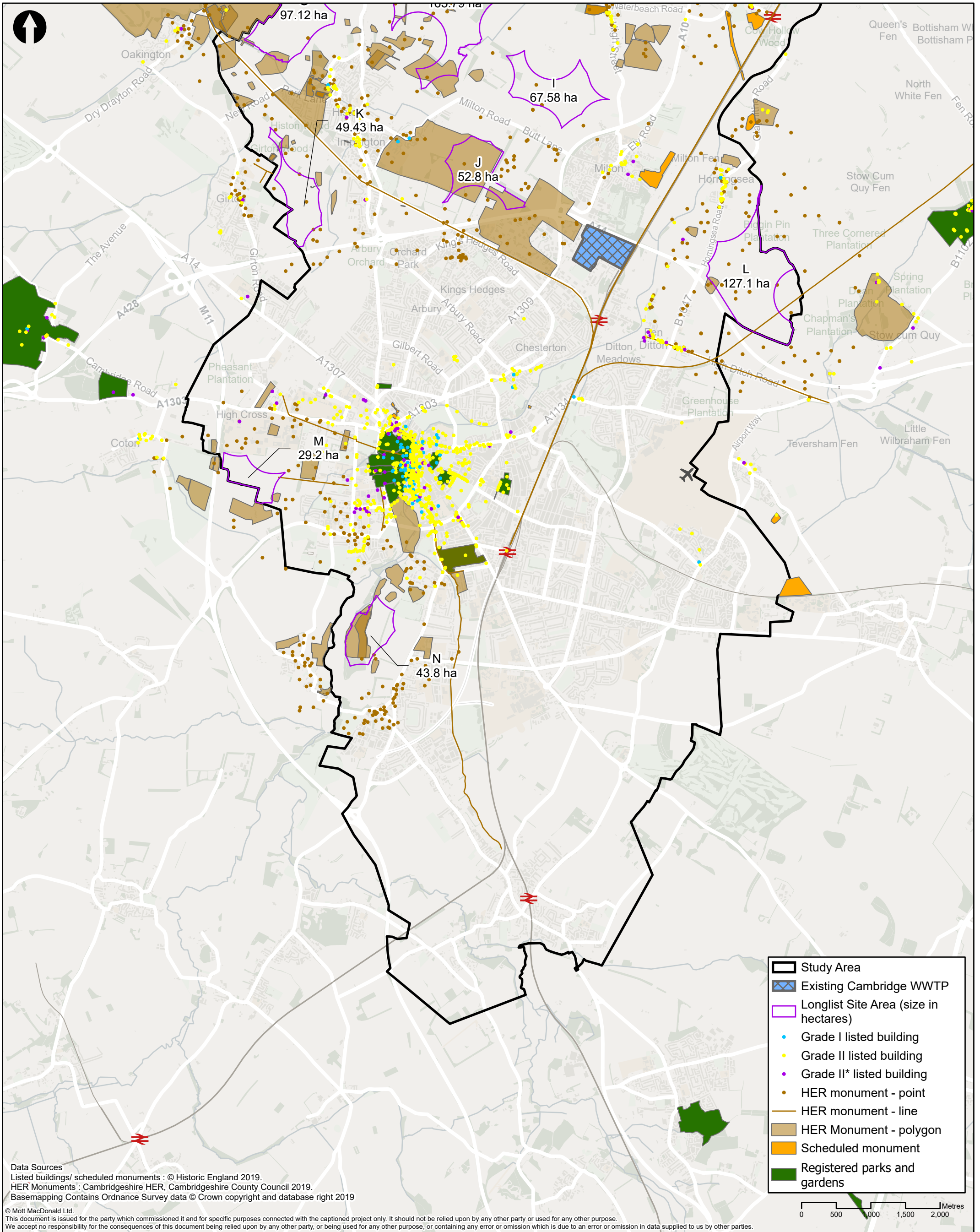
- Study Area
- Existing Cambridge WWTW
- Longlist Site Area (size in hectares)
- Local wildlife sites - Lines
- Local wildlife sites - Areas
- Site of special scientific interest
- Local nature reserve



	Client 		Title Cambridge WWTW Relocation Project Site Selection Stage 2 Ecology South of Study Area			Drawn N Critten												
	22 Station Road Cambridge CB1 2JD United Kingdom T +44 (0)20 8774 2000 F +44 (0)20 8681 5706 W mottmac.com		<table border="1" style="width: 100%; border-collapse: collapse;"> <thead> <tr> <th>Rev</th> <th>Date</th> <th>Drawn</th> <th>Description</th> <th>Ch'k'd</th> <th>App'd</th> </tr> </thead> <tbody> <tr> <td>C</td> <td>29/05/20</td> <td>NC</td> <td>Final</td> <td>MR</td> <td>JN</td> </tr> </tbody> </table>			Rev	Date	Drawn	Description	Ch'k'd	App'd	C	29/05/20	NC	Final	MR	JN	Checked M Rickard Approved J Newton
	Rev	Date	Drawn	Description	Ch'k'd	App'd												
C	29/05/20	NC	Final	MR	JN													
Drawing Number 409071-MMD-00-XX-GIS-Y-0056B			Scale at A3 1:50,000			<table border="1" style="width: 100%; border-collapse: collapse;"> <tr> <td style="text-align: center;">Security</td> <td style="text-align: center;">Status</td> <td style="text-align: center;">Rev</td> </tr> <tr> <td style="text-align: center;">STD</td> <td style="text-align: center;">PRE</td> <td style="text-align: center;">C</td> </tr> </table>	Security	Status	Rev	STD	PRE	C						
Security	Status	Rev																
STD	PRE	C																



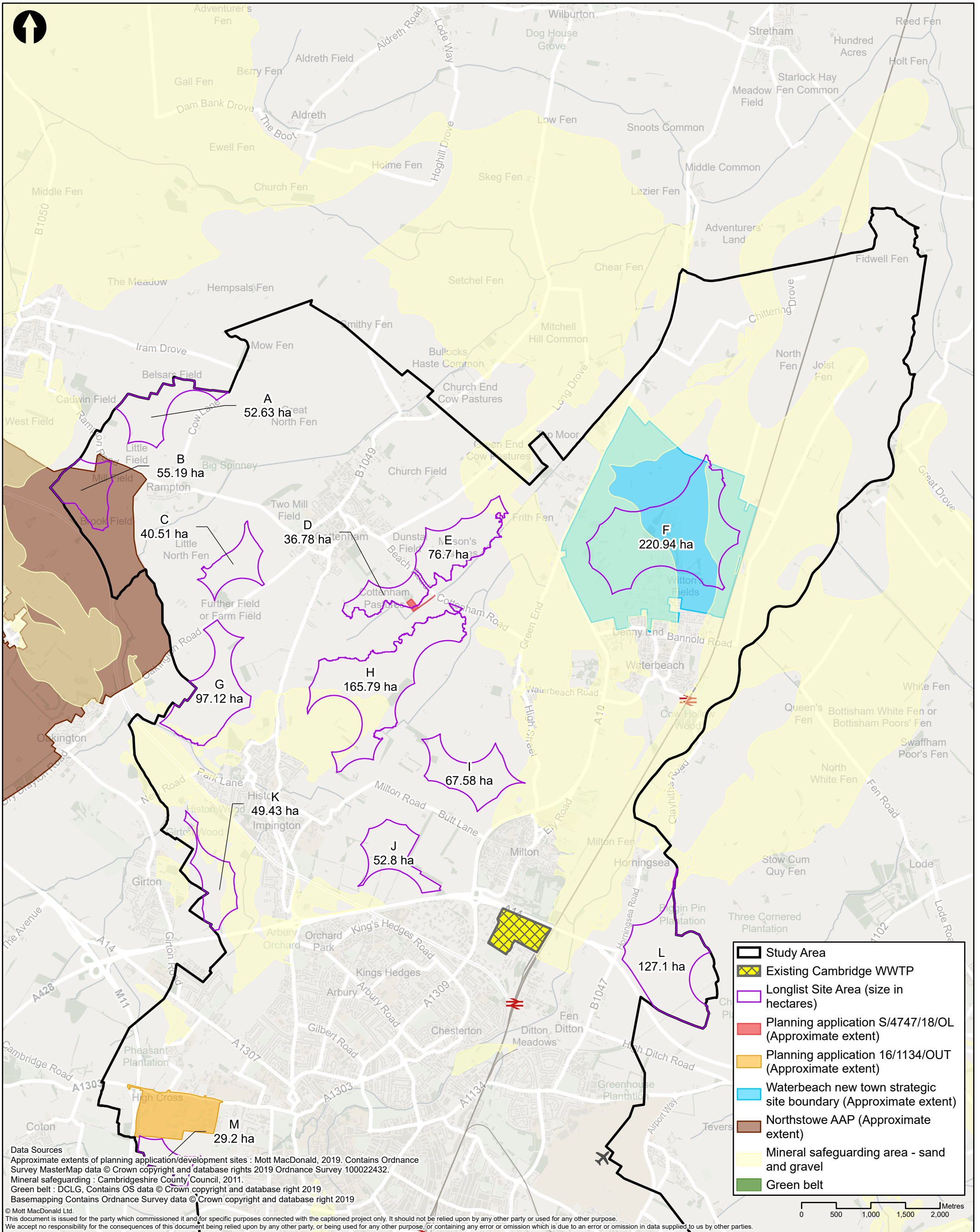
<p>MOTT MACDONALD</p> <p>22 Station Road Cambridge CB1 2JD United Kingdom</p> <p>T +44 (0)20 8774 2000 F +44 (0)20 8681 5706 W mottmac.com</p>	<p>Client</p>					<p>Title</p> <p>Cambridge WWTP Relocation Project Site Selection Stage 2 Heritage North of Study Area</p>			Drawn	N Critten													
	<table border="1"> <thead> <tr> <th>Rev</th> <th>Date</th> <th>Drawn</th> <th>Description</th> <th>Ch'k'd</th> <th>App'd</th> </tr> </thead> <tbody> <tr> <td>C</td> <td>29/05/20</td> <td>NC</td> <td>Final</td> <td>MR</td> <td>JN</td> </tr> </tbody> </table>					Rev	Date	Drawn	Description	Ch'k'd	App'd	C	29/05/20	NC	Final	MR	JN	<p>Drawing Number</p> <p>409071-MMD-00-XX-GIS-Y-0057A</p>			Checked	M Rickard	
						Rev	Date	Drawn	Description	Ch'k'd	App'd												
C	29/05/20	NC	Final	MR	JN																		
Approved	J Newton																						
					<p>Scale at A3</p> <p>1:50,000</p>			Security	Status	Rev													
								STD	PRE	C													



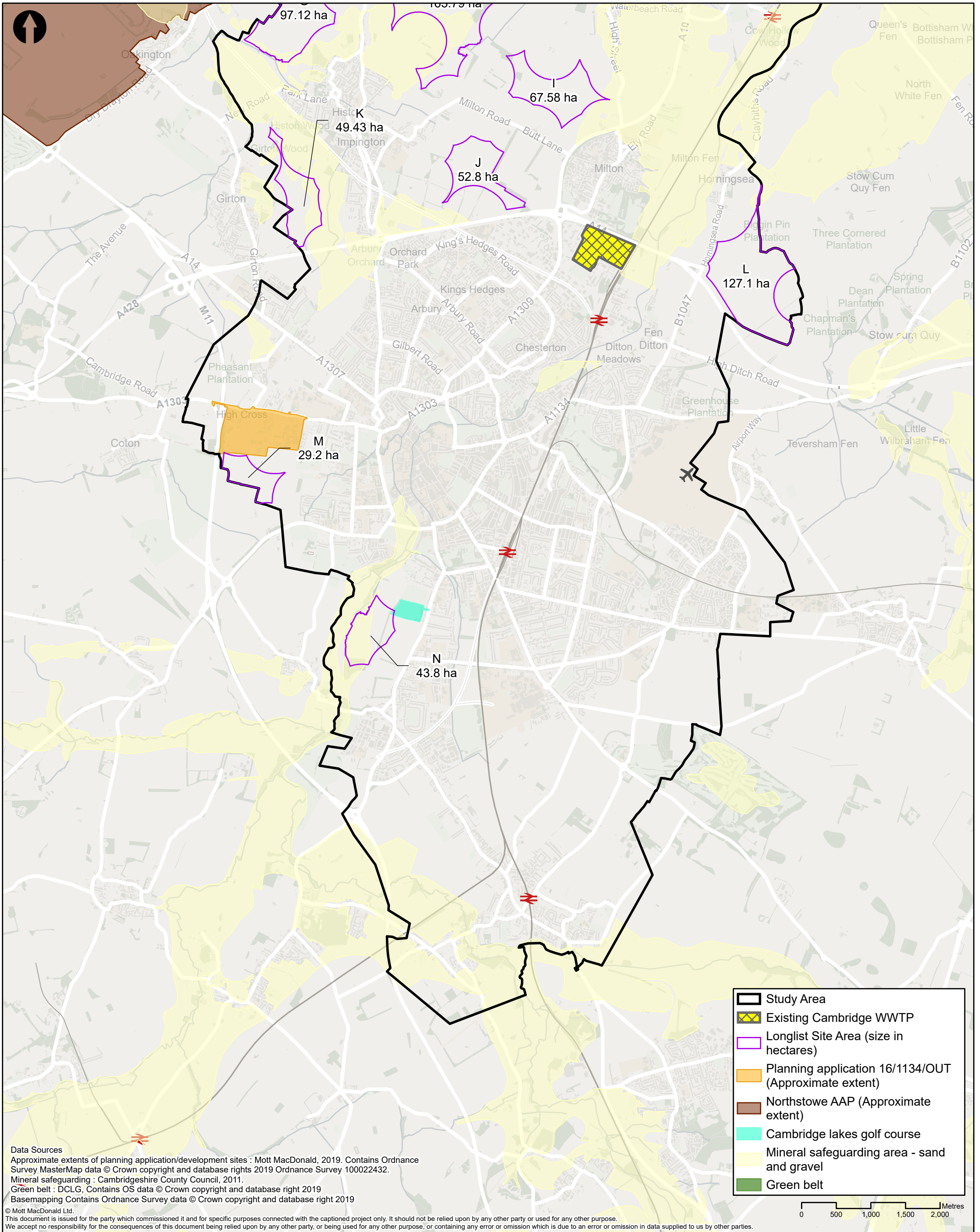
Data Sources
 Listed buildings/ scheduled monuments : © Historic England 2019.
 HER Monuments : Cambridgeshire HER, Cambridgeshire County Council 2019.
 Basemapping Contains Ordnance Survey data © Crown copyright and database right 2019

© Mott MacDonald Ltd.
 This document is issued for the party which commissioned it and for specific purposes connected with the captioned project only. It should not be relied upon by any other party or used for any other purpose.
 We accept no responsibility for the consequences of this document being relied upon by any other party, or being used for any other purpose, or containing any error or omission which is due to an error or omission in data supplied to us by other parties.

	22 Station Road Cambridge CB1 2JD United Kingdom T +44 (0)20 8774 2000 F +44 (0)20 8681 5706 W mottmac.com	Client					Title			Drawn	N Critten
							Cambridge WWTW Relocation Project Site Selection Stage 2 Heritage South of Study Area			Checked	M Rickard
										Approved	J Newton
		Rev	Date	Drawn	Description	Ch'k'd	App'd	Scale at A3			
		C	29/05/20	NC	Final	MR	JN	1:50,000			
		Drawing Number						Security	Status	Rev	
		409071-MMD-00-XX-GIS-Y-0057B						STD	PRE	C	



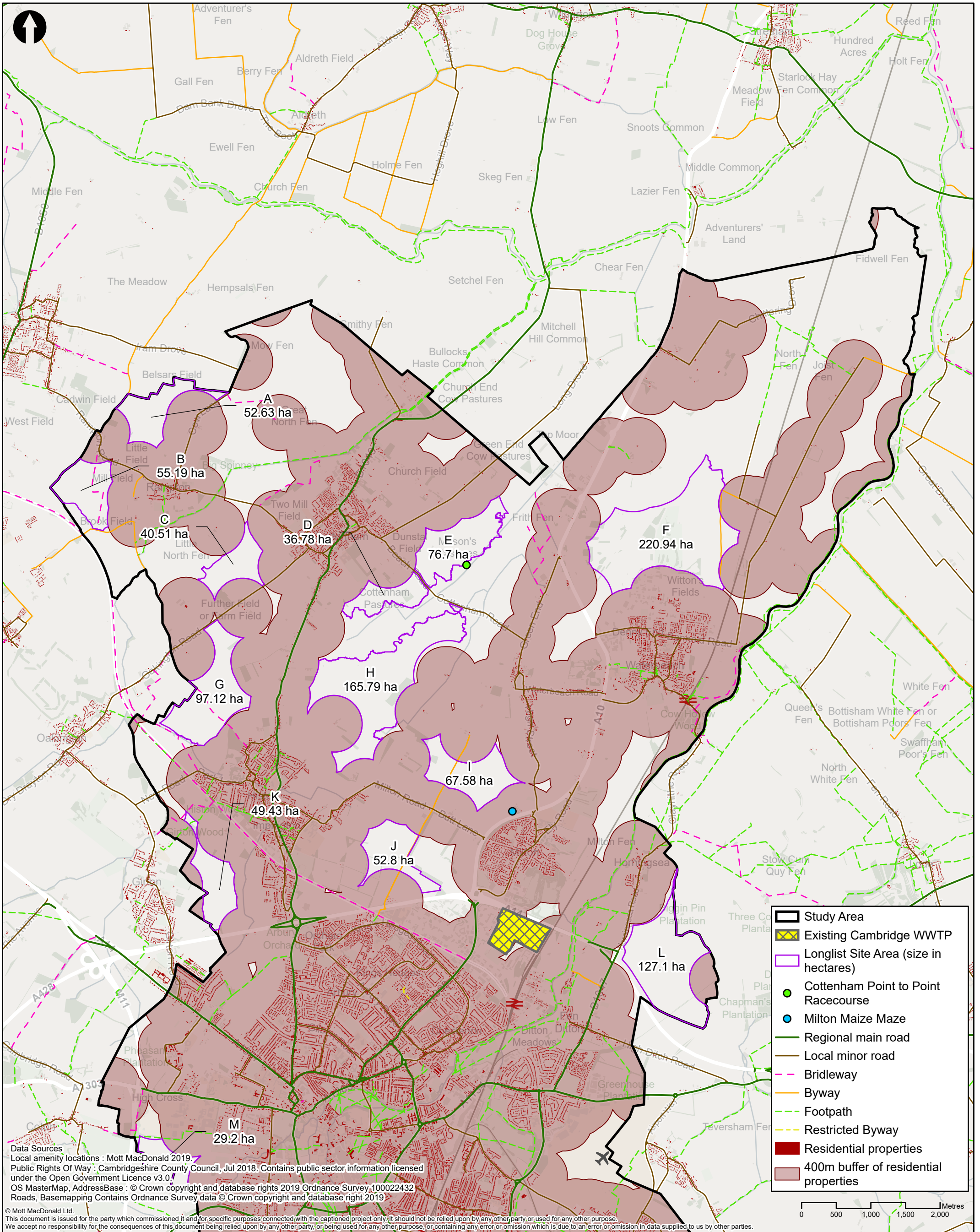
	22 Station Road Cambridge CB1 2JD United Kingdom T +44 (0)20 8774 2000 F +44 (0)20 8681 5706 W mottmac.com	Client					Title			Drawn	N Critten	
							Cambridge WWTP Relocation Project Site Selection Stage 2 Development Constraints North of Study Area			Checked	M Rickard	
										Approved	J Newton	
		Rev	Date	Drawn	Description	Ch'k'd	App'd	Scale at A3				
		C	29/05/20	NC	Final	MR	JN	1:50,000				
		Drawing Number						Security	Status	Rev		
		409071-MMD-00-XX-GIS-Y-0058A						STD	PRE	C		



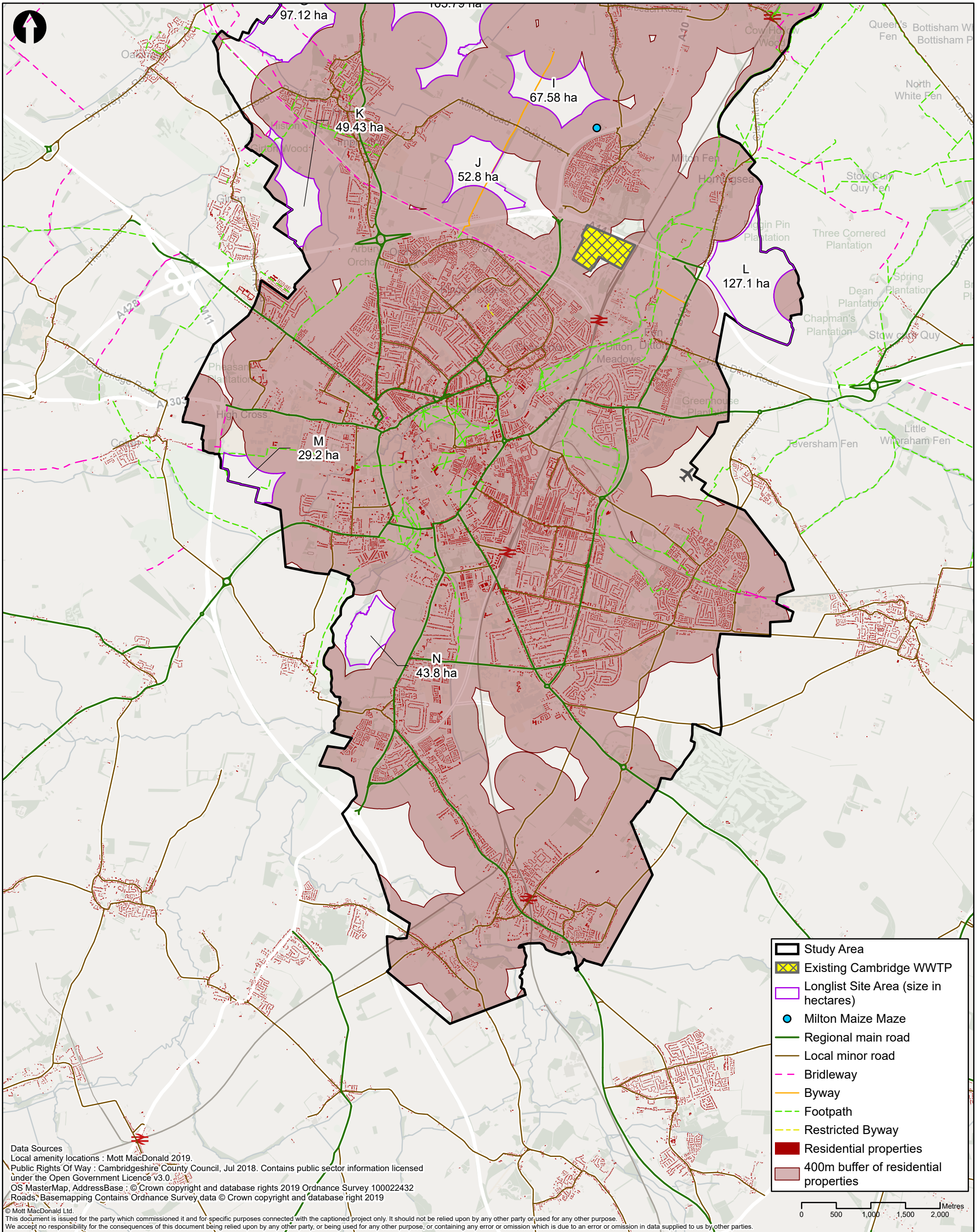
Data Sources
 Approximate extents of planning application/development sites : Mott MacDonald, 2019. Contains Ordnance Survey MasterMap data © Crown copyright and database rights 2019 Ordnance Survey 100022432.
 Mineral safeguarding : Cambridgeshire County Council, 2011.
 Green belt : DCLG, Contains OS data © Crown copyright and database right 2019
 Basemapping Contains Ordnance Survey data © Crown copyright and database right 2019

© Mott MacDonald Ltd.
 This document is issued for the party which commissioned it and for specific purposes connected with the captioned project only. It should not be relied upon by any other party or used for any other purpose.
 We accept no responsibility for the consequences of this document being relied upon by any other party, or being used for any other purpose, or containing any error or omission which is due to an error or omission in data supplied to us by other parties.

<p>MOTT MACDONALD</p> <p>22 Station Road Cambridge CB1 2JD United Kingdom</p> <p>T +44 (0)20 8774 2000 F +44 (0)20 8681 5706 W mottmac.com</p>	Client 					Title Cambridge WWTP Relocation Project Site Selection Stage 2 Development Constraints South of Study Area			Drawn N Critten														
									Checked M Rickard														
									Approved J Newton														
<table border="1"> <thead> <tr> <th>Rev</th> <th>Date</th> <th>Drawn</th> <th>Description</th> <th>Ch'k'd</th> <th>App'd</th> </tr> </thead> <tbody> <tr> <td>C</td> <td>29/05/20</td> <td>NC</td> <td>Final</td> <td>MR</td> <td>JN</td> </tr> </tbody> </table>						Rev	Date	Drawn	Description	Ch'k'd	App'd	C	29/05/20	NC	Final	MR	JN	Scale at A3 1:50,000			Security STD	Status PRE	Rev C
Rev	Date	Drawn	Description	Ch'k'd	App'd																		
C	29/05/20	NC	Final	MR	JN																		
Drawing Number 409071-MMD-00-XX-GIS-Y-0058B									Security STD	Status PRE	Rev C												



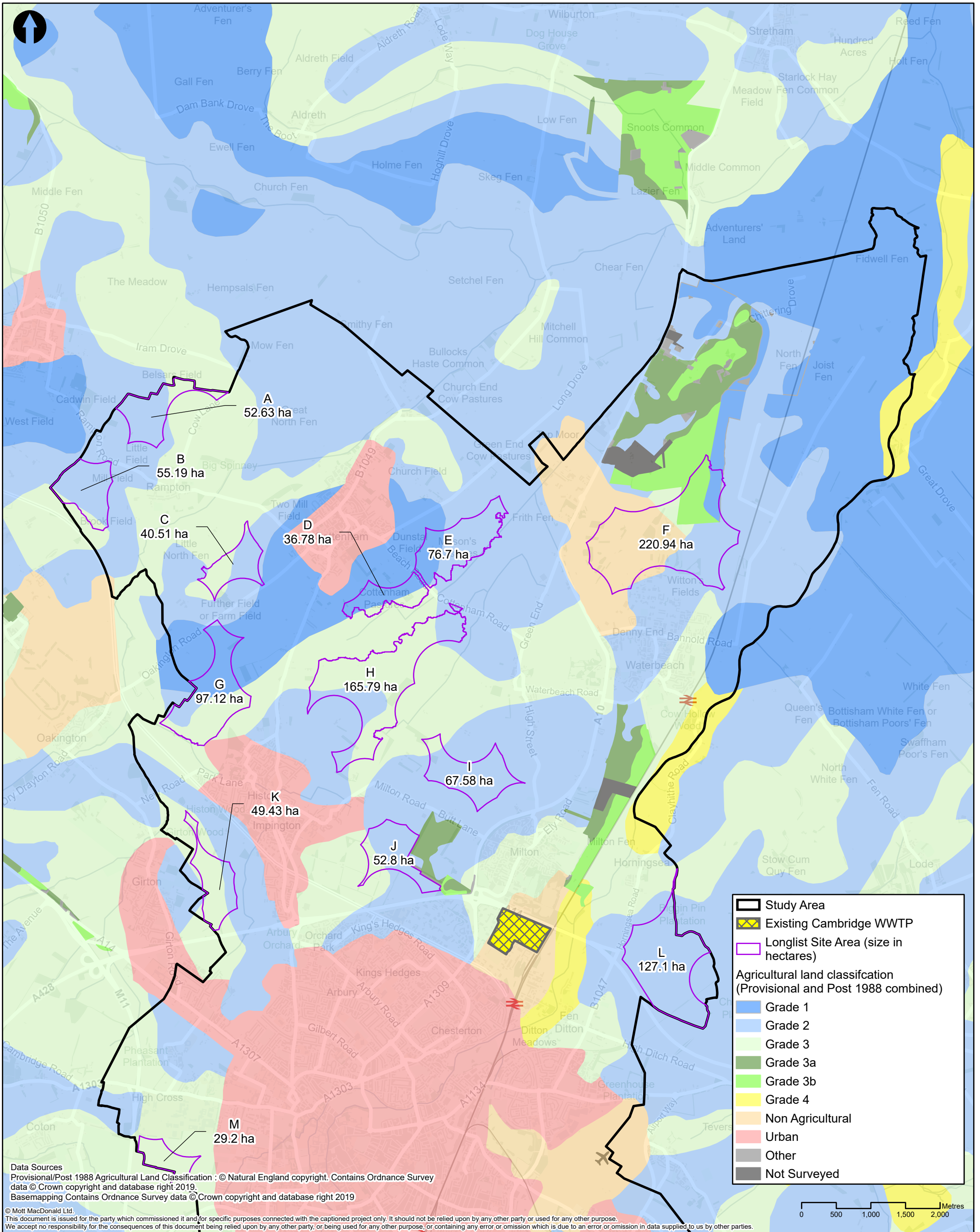
<p>MOTT MACDONALD</p> <p>22 Station Road Cambridge CB1 2JD United Kingdom</p> <p>T +44 (0)20 8774 2000 F +44 (0)20 8681 5706 W mottmac.com</p>	<p>Client</p>					<p>Title</p> <p>Cambridge WWTP Relocation Project Site Selection Stage 2 Visual and Local Community Receptors North of Study Area</p>			<p>Drawn</p> <p>N Critten</p>												
	<table border="1"> <thead> <tr> <th>Rev</th> <th>Date</th> <th>Drawn</th> <th>Description</th> <th>Ch'k'd</th> <th>App'd</th> </tr> </thead> <tbody> <tr> <td>C</td> <td>29/05/20</td> <td>NC</td> <td>Final</td> <td>MR</td> <td>JN</td> </tr> </tbody> </table>					Rev	Date	Drawn	Description	Ch'k'd	App'd	C	29/05/20	NC	Final	MR	JN	<p>Drawing Number</p> <p>409071-MMD-00-XX-GIS-Y-0059A</p>			<p>Checked</p> <p>M Rickard</p>
	Rev	Date	Drawn	Description	Ch'k'd	App'd															
C	29/05/20	NC	Final	MR	JN																
					<p>Approved</p> <p>J Newton</p>			<p>Scale at A3</p> <p>1:50,000</p>													
					<p>Security</p> <p>STD</p>			<p>Status</p> <p>PRE</p>	<p>Rev</p> <p>C</p>												



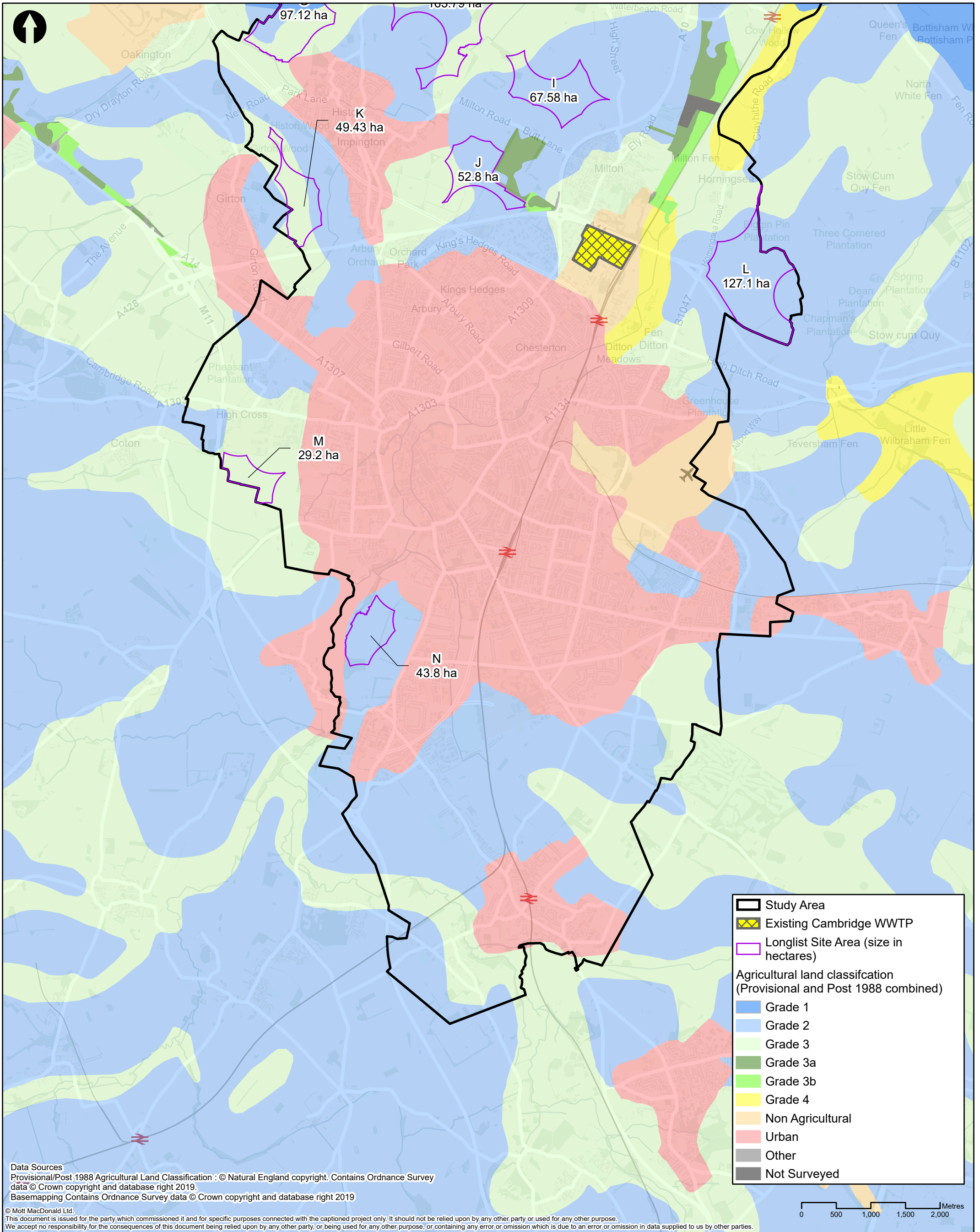
Data Sources
 Local amenity locations : Mott MacDonald 2019.
 Public Rights Of Way : Cambridgeshire County Council, Jul 2018. Contains public sector information licensed under the Open Government Licence v3.0.
 OS MasterMap, AddressBase : © Crown copyright and database rights 2019 Ordnance Survey 100022432
 Roads, Basemapping Contains Ordnance Survey data © Crown copyright and database right 2019
 © Mott MacDonald Ltd.

This document is issued for the party which commissioned it and for specific purposes connected with the captioned project only. It should not be relied upon by any other party or used for any other purpose. We accept no responsibility for the consequences of this document being relied upon by any other party, or being used for any other purpose, or containing any error or omission which is due to an error or omission in data supplied to us by other parties.

<p>MOTT MACDONALD</p> <p>22 Station Road Cambridge CB1 2JD United Kingdom</p> <p>T +44 (0)20 8774 2000 F +44 (0)20 8681 5706 W mottmac.com</p>	Client					Title			Drawn	N Critten			
						Cambridge WWTP Relocation Project Site Selection Stage 2 Visual and Local Community Receptors South of Study Area			Checked	M Rickard			
									Approved	J Newton			
					Drawing Number			Scale at A3					
					409071-MMD-00-XX-GIS-Y-0059B			1:50,000					
					Rev	Date	Drawn	Description	Ch'k'd	App'd	Security	Status	Rev
					C	29/05/20	NC	Final	MR	JN	STD	PRE	C



<p>M</p> <p>MOTT MACDONALD</p> <p>22 Station Road Cambridge CB1 2JD United Kingdom</p> <p>T +44 (0)20 8774 2000 F +44 (0)20 8681 5706 W mottmac.com</p>	<p>Client</p> <p>anglianwater</p>					<p>Title</p> <p>Cambridge WWT Relocation Project Site Selection Stage 2 Agricultural Land North of Study Area</p>			<p>Drawn</p> <p>N Critten</p>												
	<table border="1"> <thead> <tr> <th>Rev</th> <th>Date</th> <th>Drawn</th> <th>Description</th> <th>Ch'k'd</th> <th>App'd</th> </tr> </thead> <tbody> <tr> <td>C</td> <td>29/05/20</td> <td>NC</td> <td>Final</td> <td>MR</td> <td>JN</td> </tr> </tbody> </table>					Rev	Date	Drawn	Description	Ch'k'd	App'd	C	29/05/20	NC	Final	MR	JN	<p>Drawing Number</p> <p>409071-MMD-00-XX-GIS-Y-0060A</p>			<p>Checked</p> <p>M Rickard</p>
	Rev	Date	Drawn	Description	Ch'k'd	App'd															
C	29/05/20	NC	Final	MR	JN																
					<p>Approved</p> <p>J Newton</p>			<p>Scale at A3</p> <p>1:50,000</p>													
					<p>Security</p> <p>STD</p>			<p>Status</p> <p>PRE</p>	<p>Rev</p> <p>C</p>												



Study Area

Existing Cambridge WWTP

Longlist Site Area (size in hectares)

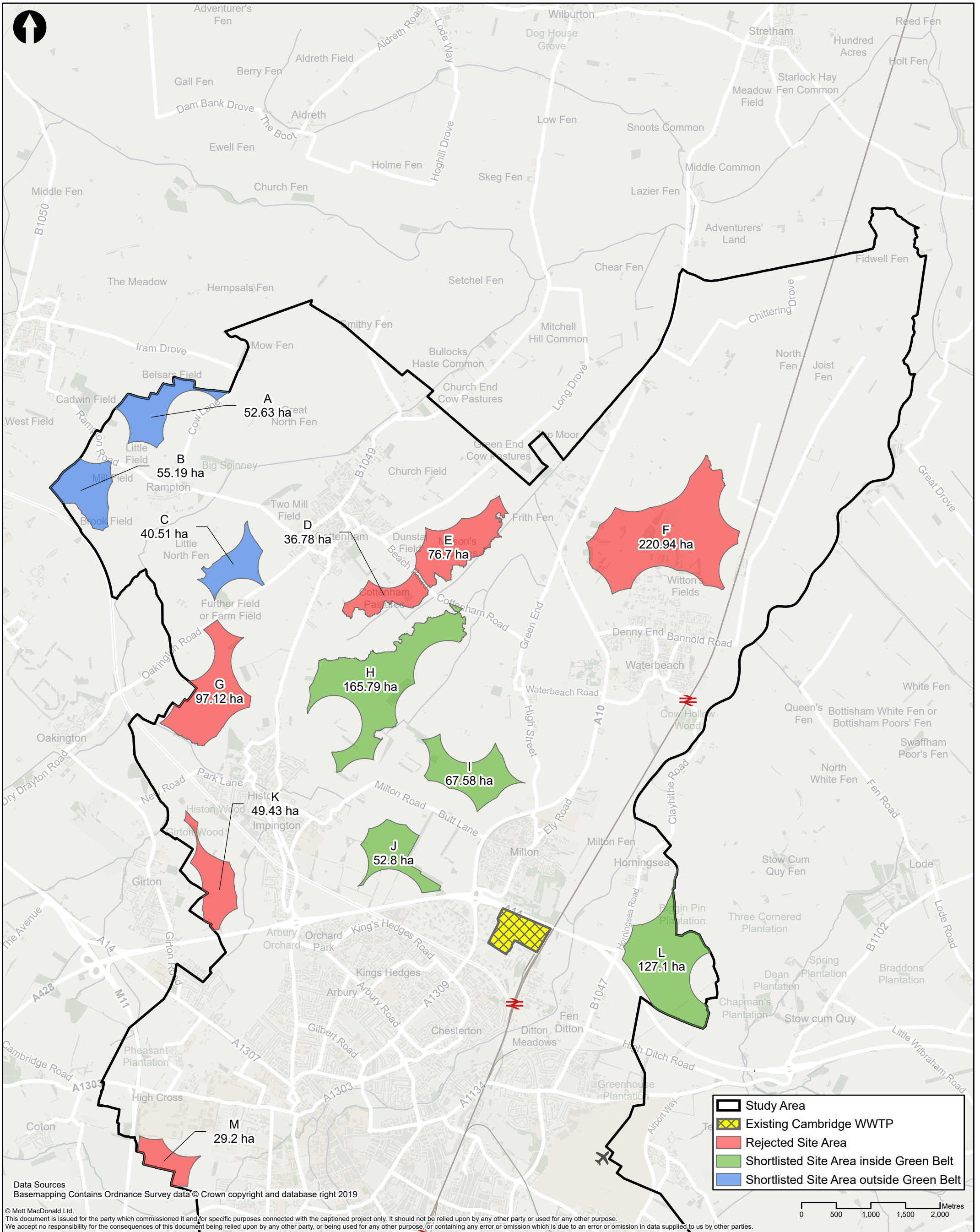
Agricultural land classification (Provisional and Post 1988 combined)

- Grade 1
- Grade 2
- Grade 3
- Grade 3a
- Grade 3b
- Grade 4
- Non Agricultural
- Urban
- Other
- Not Surveyed

Data Sources
 Provisional/Post 1988 Agricultural Land Classification : © Natural England copyright. Contains Ordnance Survey data © Crown copyright and database right 2019.
 Basemapping Contains Ordnance Survey data © Crown copyright and database right 2019

© Mott MacDonald Ltd. This document is issued for the party which commissioned it and for specific purposes connected with the captioned project only. It should not be relied upon by any other party or used for any other purpose. We accept no responsibility for the consequences of this document being relied upon by any other party, or being used for any other purpose, or containing any error or omission which is due to an error or omission in data supplied to us by other parties.

<p>MOTT MACDONALD</p> <p>22 Station Road Cambridge CB1 2JD United Kingdom</p> <p>T +44 (0)20 8774 2000 F +44 (0)20 8681 5706 W mottmac.com</p>	Client 					Title Cambridge WWTP Relocation Project Site Selection Stage 2 Agricultural Land South of Study Area			Drawn N Critten												
	<table border="1"> <thead> <tr> <th>Rev</th> <th>Date</th> <th>Drawn</th> <th>Description</th> <th>Ch'k'd</th> <th>App'd</th> </tr> </thead> <tbody> <tr> <td>C</td> <td>29/05/20</td> <td>NC</td> <td>Final</td> <td>MR</td> <td>JN</td> </tr> </tbody> </table>					Rev	Date	Drawn	Description	Ch'k'd	App'd	C	29/05/20	NC	Final	MR	JN	Drawing Number 409071-MMD-00-XX-GIS-Y-0060B			Checked M Rickard
						Rev	Date	Drawn	Description	Ch'k'd	App'd										
C	29/05/20	NC	Final	MR	JN																
Approved J Newton																					
						Scale at A3 1:50,000			Security STD												
						Status PRE			Rev C												

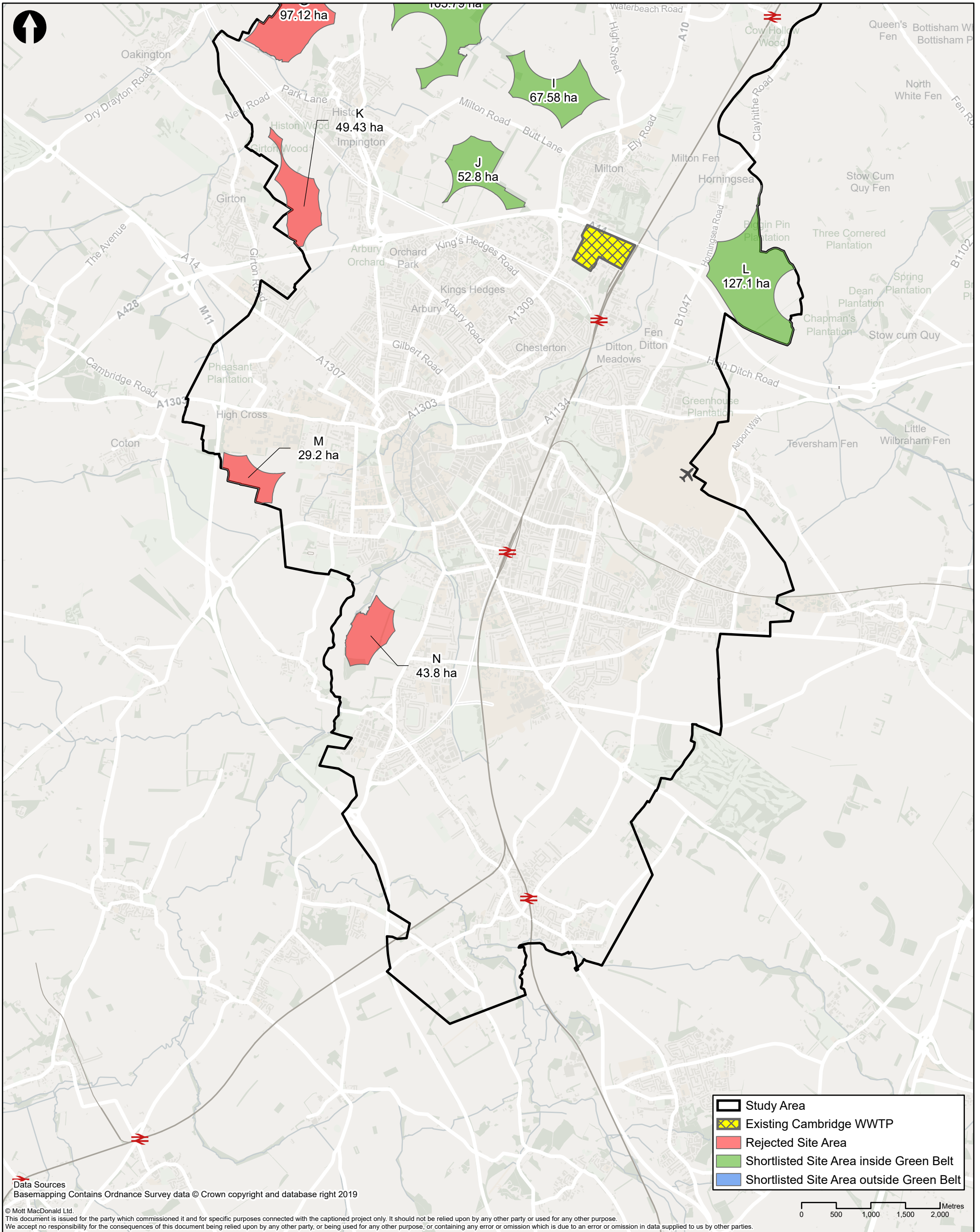


Data Sources
 Basemapping Contains Ordnance Survey data © Crown copyright and database right 2019

© Mott MacDonald Ltd.
 This document is issued for the party which commissioned it and for specific purposes connected with the captioned project only. It should not be relied upon by any other party or used for any other purpose.
 We accept no responsibility for the consequences of this document being relied upon by any other party, or being used for any other purpose, or containing any error or omission which is due to an error or omission in data supplied to us by other parties.



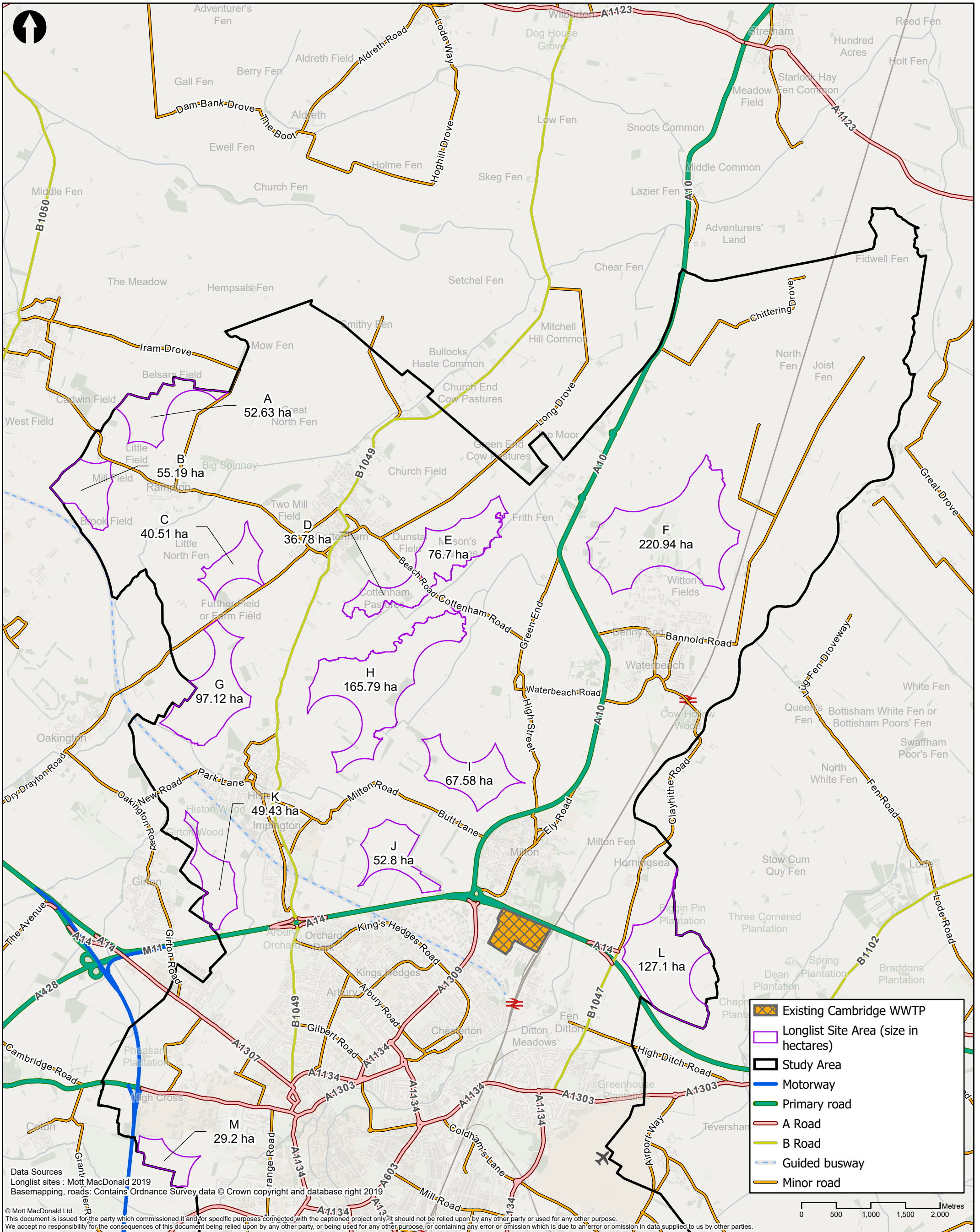
	22 Station Road Cambridge CB1 2JD United Kingdom T +44 (0)20 8774 2000 F +44 (0)20 8681 5706 W mottmac.com	Client					Title			Drawn	N Critten
							Cambridge WWTP Relocation Project Site Selection Stage 2 Shortlist of Potential Sites North of Study Area			Checked	M Rickard
										Approved	J Newton
		Rev	Date	Drawn	Description	Ch'k'd	App'd	Scale at A3			
		C	29/05/20	NC	Final	MR	JN	1:50,000			
		Drawing Number						Security	Status	Rev	
		409071-MMD-00-XX-GIS-Y-0061A						STD	PRE	C	



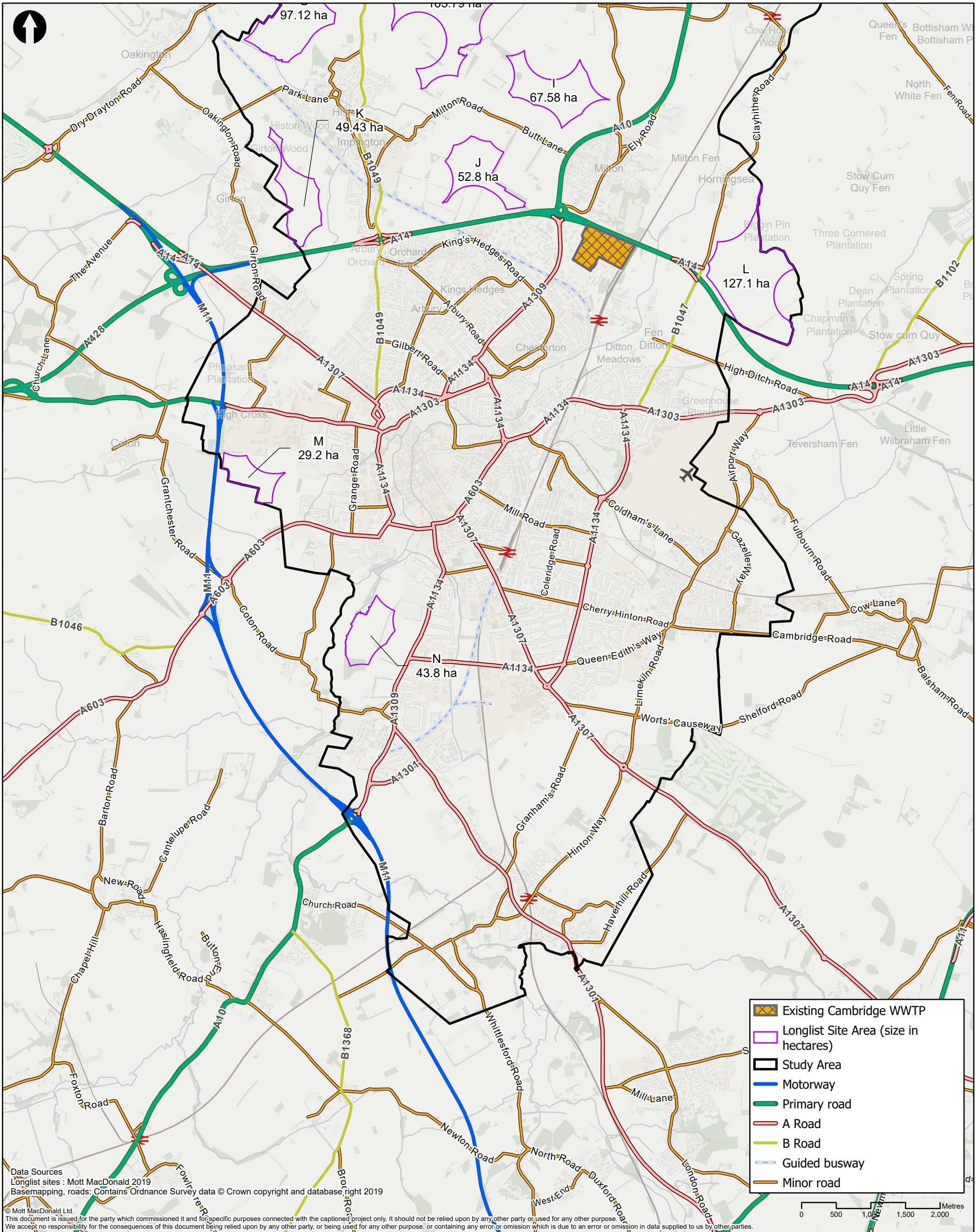
Data Sources
 Basemapping Contains Ordnance Survey data © Crown copyright and database right 2019

© Mott MacDonald Ltd.
 This document is issued for the party which commissioned it and for specific purposes connected with the captioned project only. It should not be relied upon by any other party or used for any other purpose.
 We accept no responsibility for the consequences of this document being relied upon by any other party, or being used for any other purpose, or containing any error or omission which is due to an error or omission in data supplied to us by other parties.

	22 Station Road Cambridge CB1 2JD United Kingdom		Client 				Title Cambridge WWTP Relocation Project Site Selection Stage 2 Shortlist of Potential Sites South of Study Area			Drawn N Critten												
	T +44 (0)20 8774 2000 F +44 (0)20 8681 5706 W mottmac.com		<table border="1"> <thead> <tr> <th>Rev</th> <th>Date</th> <th>Drawn</th> <th>Description</th> <th>Ch'k'd</th> <th>App'd</th> </tr> </thead> <tbody> <tr> <td>C</td> <td>29/05/20</td> <td>NC</td> <td>Final</td> <td>MR</td> <td>JN</td> </tr> </tbody> </table>				Rev	Date	Drawn	Description	Ch'k'd	App'd	C	29/05/20	NC	Final	MR	JN	Checked M Rickard			Approved J Newton
	Rev	Date	Drawn	Description	Ch'k'd	App'd																
C	29/05/20	NC	Final	MR	JN																	
Drawing Number 409071-MMD-00-XX-GIS-Y-0061B						Scale at A3 1:50,000			Security STD	Status PRE	Rev C											



<p>MOTT MACDONALD</p> <p>22 Station Road Cambridge CB1 2JD United Kingdom</p> <p>T +44 (0)20 8774 2000 F +44 (0)20 8681 5706 W mottmac.com</p>	Client 					Title Cambridge WWTP Relocation Project Site Selection Stage 2 Ease of Access North of Study Area			Drawn N Critten										
									Checked M Rickard										
									Approved J Newton										
						Scale at A3 1:50,000			Security STD	Status PRE	Rev C								
<table border="1"> <thead> <tr> <th>Rev</th> <th>Date</th> <th>Drawn</th> <th>Description</th> <th>Ch'k'd</th> <th>App'd</th> </tr> </thead> <tbody> <tr> <td>C</td> <td>01/07/20</td> <td>NC</td> <td>Final</td> <td>MR</td> <td>JN</td> </tr> </tbody> </table>		Rev	Date	Drawn	Description	Ch'k'd	App'd	C	01/07/20	NC	Final	MR	JN	Drawing Number 409071-MMD-00-XX-GIS-Y-0063A			Security STD	Status PRE	Rev C
Rev	Date	Drawn	Description	Ch'k'd	App'd														
C	01/07/20	NC	Final	MR	JN														



Data Sources
 Longlist sites : Mott MacDonald 2019
 Basemapping, roads: Contains Ordnance Survey data © Crown copyright and database right 2019

© Mott MacDonald Ltd.
 This document is issued for the party which commissioned it and for specific purposes connected with the captioned project only. It should not be relied upon by any other party or used for any other purpose.
 We accept no responsibility for the consequences of this document being relied upon by any other party, or being used for any other purpose, or containing any error or omission which is due to an error or omission in data supplied to us by other parties.

	Existing Cambridge WWTP
	Longlist Site Area (size in hectares)
	Study Area
	Motorway
	Primary road
	A Road
	B Road
	Guided busway
	Minor road



 MOTT MACDONALD 22 Station Road Cambridge CB1 2JD United Kingdom T +44 (0)20 8774 2000 F +44 (0)20 8681 5706 W mottmac.com	Client 					Title Cambridge WWTP Relocation Project Site Selection Stage 2 Ease of Access South of Study Area			Drawn N Critten														
									Checked M Rickard														
									Approved J Newton														
						Scale at A3 1:50,000																	
<table border="1"> <thead> <tr> <th>Rev</th> <th>Date</th> <th>Drawn</th> <th>Description</th> <th>Ch'k'd</th> <th>App'd</th> </tr> </thead> <tbody> <tr> <td>C</td> <td>01/07/20</td> <td>NC</td> <td>Final</td> <td>MR</td> <td>JN</td> </tr> </tbody> </table>						Rev	Date	Drawn	Description	Ch'k'd	App'd	C	01/07/20	NC	Final	MR	JN	Drawing Number 409071-MMD-00-XX-GIS-Y-0063B			Security STD	Status PRE	Rev C
Rev	Date	Drawn	Description	Ch'k'd	App'd																		
C	01/07/20	NC	Final	MR	JN																		

Get in touch

You can contact us by:



Emailing at info@cwwtpr.com



Calling our Freephone information line on **0808 196 1661**



Writing to us at **Freepost: CWWTPR**

You can view all our DCO application documents and updates on the application on The Planning Inspectorate website:

<https://infrastructure.planninginspectorate.gov.uk/projects/eastern/cambridge-waste-water-treatment-plant-relocation/>